

North Beach Eco Park

Overview

The project area contains:

- 33 acres of city land
- wetlands that attract many shorebirds and birdwatchers
- jetty used for fishing
- popular beach area
- grassy field

The planning process will identify priorities and key improvements to include in park plan.



Current State and Appeal

Outstanding views

Nature and wildlife

Great location

Beach access



North Beach Eco Park



west side wetlands



central ponds and grassy uplands




beach and jetty



viewing platforms

North Beach Eco Park




Current Issues

Limited informational signage

Driving on closed roads

Flooding

Accessibility



Mission

Increase awareness of the North Beach wetlands, engage residents and potential users, and develop a park plan that details community-identified priorities and improvements.



Process

April 2019

Roll Out Survey

May 2019

First Public Meeting:

Fall 2019

Community Design Workshop

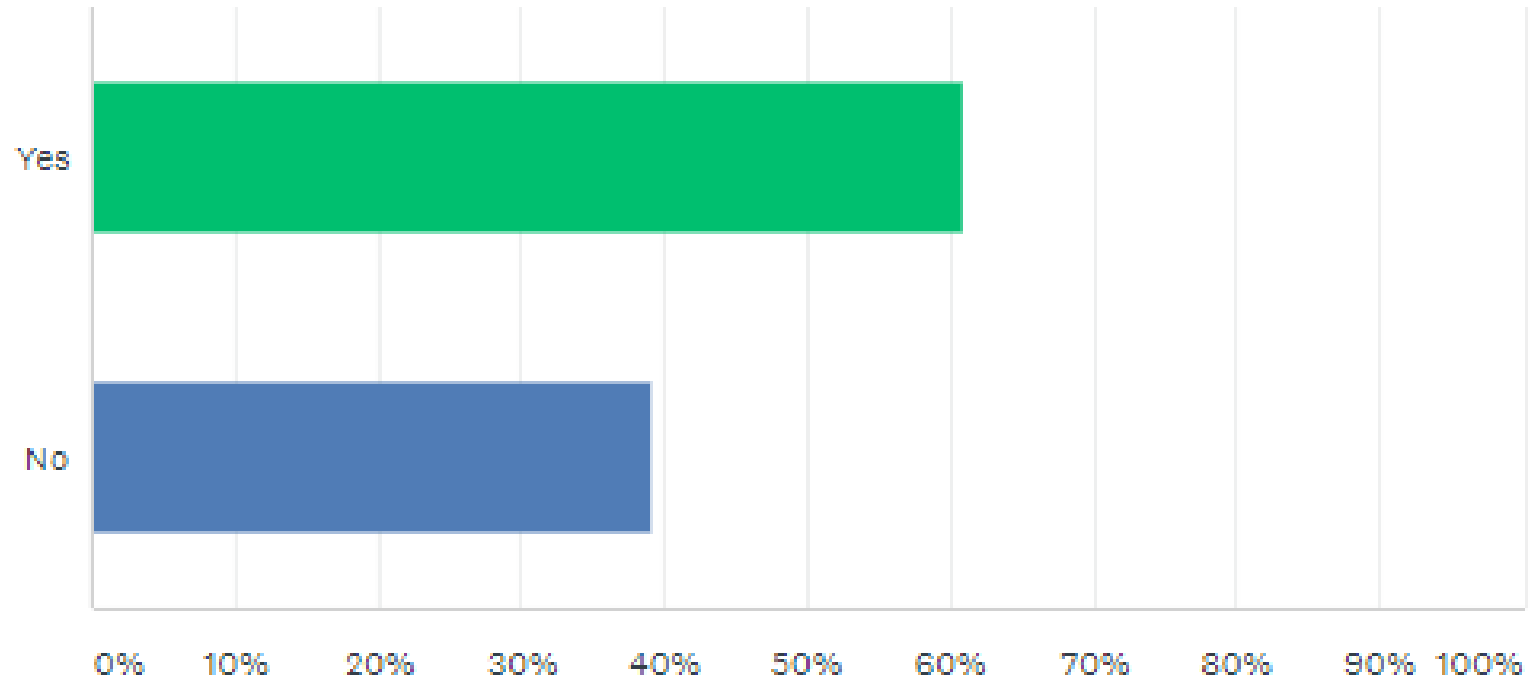
Late 2019

Draft Park Plan

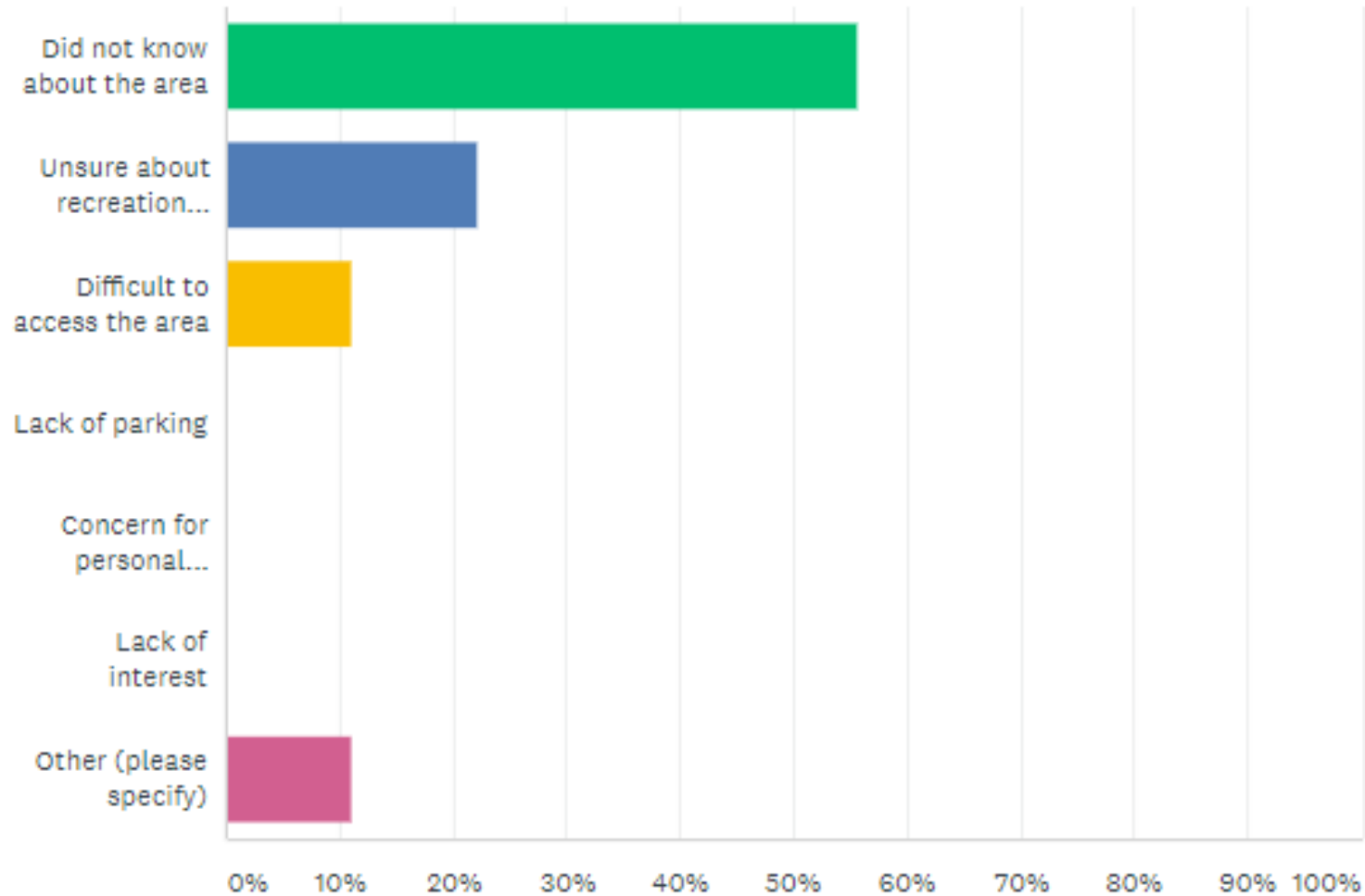
Early 2020

Finalization of Park Plan

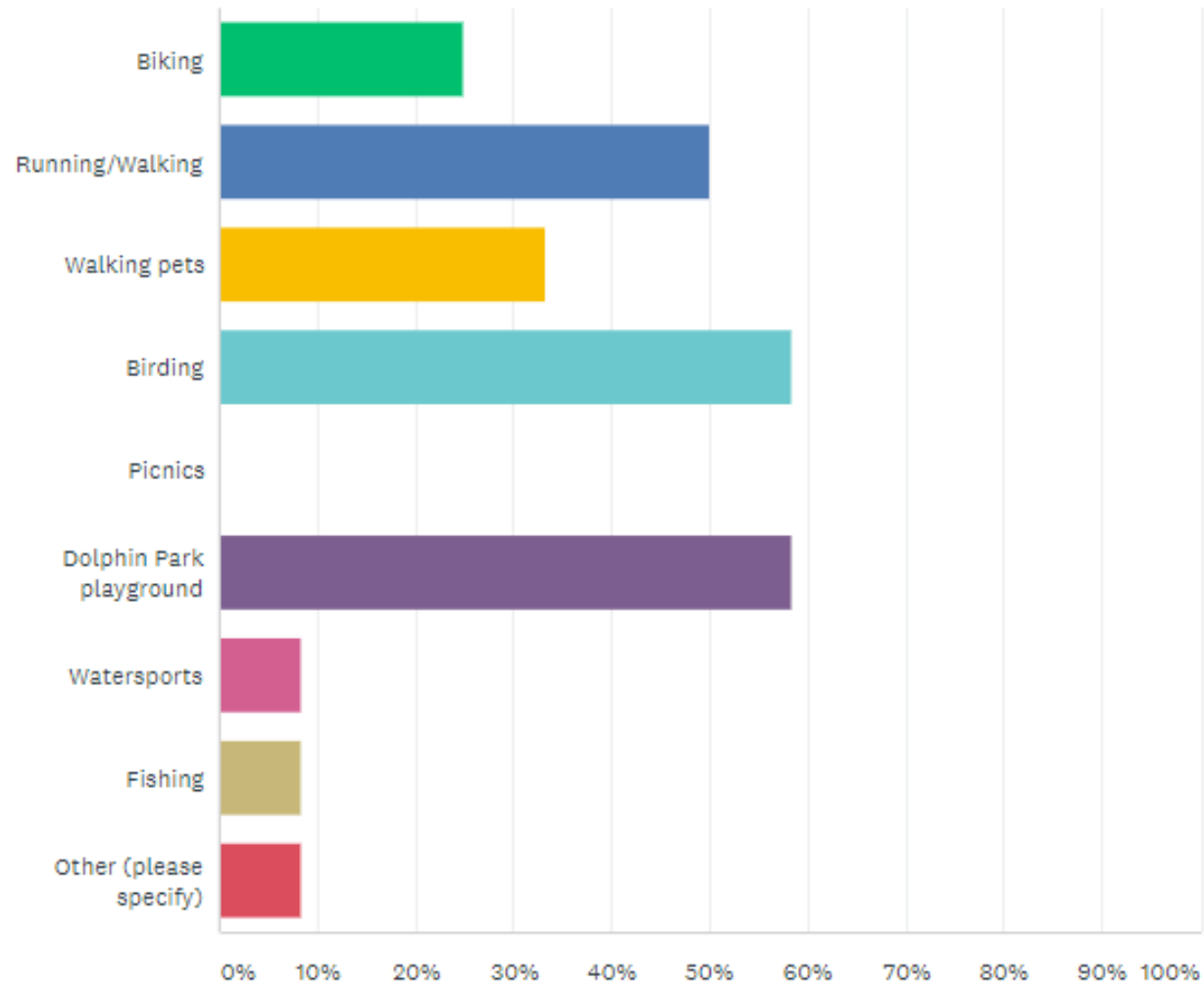
Have you visited the proposed Eco Park planning area (See map above)?



If you haven't visited the proposed Eco Park planning area, which of these reasons best explains why you have not been there?



If you have visited, what activities do you currently engage in at the proposed Eco Park planning area? (Please check all that apply)



First Public Meeting

1. About the Planning Area
2. About You
3. Map and Comments
4. Park Amenities
5. Activities and Programming
6. General Comments
7. Nature and Wildlife
8. Survey

Collaborators

