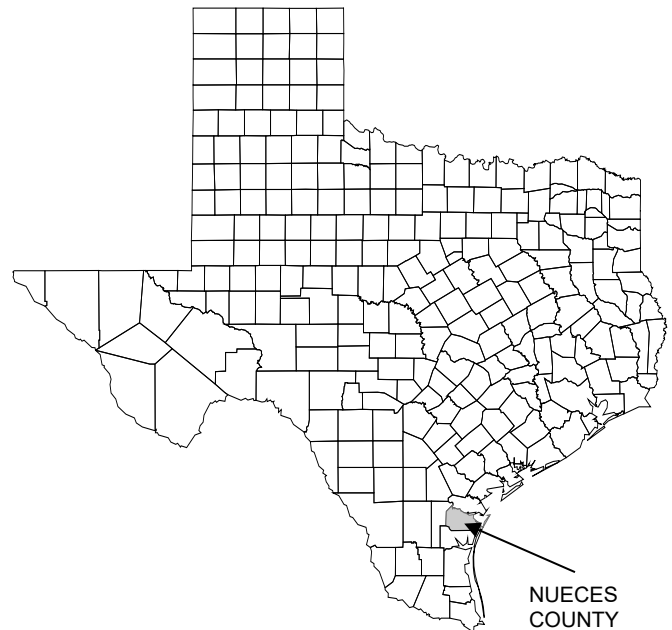


FLOOD INSURANCE STUDY



NUECES COUNTY, TEXAS, AND INCORPORATED AREAS VOLUME 2 OF 3

Community Name	Community Number
AGUA DULCE, CITY OF	480504
ARANSAS PASS, CITY OF	485453
BISHOP, CITY OF	480505
CORPUS CHRISTI, CITY OF	485464
DRISCOLL, CITY OF	480507
NUECES COUNTY (UNINCORPORATED AREAS)	485494
PETRONILA, CITY OF	480560
PORT ARANSAS, CITY OF	485498
PORTLAND, CITY OF	480559
ROBSTOWN, CITY OF	485503



EFFECTIVE DATE:
OCTOBER 13, 2022



Federal Emergency Management Agency
FLOOD INSURANCE STUDY NUMBER
48355CV002A

**NOTICE TO
FLOOD INSURANCE STUDY USERS**

Communities participating in the National Flood Insurance Program have established repositories of flood hazard data for floodplain management and flood insurance purposes. This Flood Insurance Study (FIS) may not contain all data available within the repository. It is advisable to contact the community repository for any additional data.

Selected Flood Insurance Rate Map panels for the community contain information that was previously shown separately on the corresponding Flood Boundary and Floodway Map panels (e.g., floodways, cross-sections). In addition, former flood hazard zone designations have been changed as follows:

<u>Old Zone</u>	<u>New Zone</u>
A1 through A30	AE
V1 through V30	VE
B	X
C	X

Part or all of this FIS may be revised and republished at any time. In addition, part of this FIS may be revised by the Letter of Map Revision process, which does not involve republication or redistribution of the FIS. It is, therefore, the responsibility of the user to consult with community officials and to check the community repository to obtain the most current FIS components.

Initial Countywide FIS Effective Date: October 13, 2022

TABLE OF CONTENTS

Volume 1

1.0 INTRODUCTION.....	1
1.1 Purpose of Study.....	1
1.2 Authority and Acknowledgments.....	1
1.3 Coordination.....	4
2.0 AREA STUDIED	5
2.1 Scope of Study.....	5
2.2 Community Description:	8
2.3 Principal Flood Problems	13
2.4 Flood Protection Measures.....	21
3.0 ENGINEERING METHODS	26
3.1 Hydrologic Analyses	26
3.2 Hydraulic Analyses	34
3.3 Coastal Hazard Analysis.....	38
3.3.1 Storm Surge Analysis and Modeling	39
3.3.2 Statistical Analysis.....	40
3.3.3 Stillwater Elevations	41
3.3.4 Wave Height Analysis	41
3.3.5 Corpus Christi LAMP Coastal Analysis	45
3.4 Vertical Datum	70
4.0 FLOODPLAIN MANAGEMENT APPLICATIONS	72
4.1 Floodplain Boundaries.....	72
4.2 Floodways.....	73
5.0 INSURANCE APPLICATION.....	97
6.0 FLOOD INSURANCE RATE MAP	98
7.0 OTHER STUDIES	98
8.0 LOCATION OF DATA.....	98
9.0 BIBLIOGRAPHY AND REFERENCES	101

TABLES

Table 1 – Initial and Final CCO Meetings.....	4
Table 2 – Scope of Study	6
Table 2.a – Coastal Analysis.....	6
Table 2.b – New Detailed Riverine Analysis.....	6
Table 2.c – Redelineated Flooding Sources.....	7
Table 2.d – Approximate Study Flooding Sources.....	8
Table 3 – Levees	22
Table 4 – Summary of Discharges for the October 13, 2022 Countywide.....	29
Table 5 – Manning’s “n” Values for Streams Studied by Detailed Methodology.....	38
Table 6 – Parameter Values for Surge Elevation Computation.....	47
Table 7 – Summary of Stillwater Elevations	56
Table 8 – Transect Data	61

Table 9 – Vertical Datum Conversion	71
Table 10 – Floodway Data Table.....	75
Table 11 – Community Map History	99

FIGURES

Figure 1 – Historical Storm Tracks (1900 – 1971).....	14
Figure 2 – Transect Location Map.....	62
Figure 3 – Typical Transect Schematic	63
Figure 4 – Floodway Schematic	74

Volume 2

EXHIBITS

Exhibit 1 – Flood Profiles

Airport Drainage Ditch	Panels 01P – 02P
Carretta Creek	Panels 03P – 04P
Ditch A	Panels 05P – 09P
Robstown Flowpath	Panels 09.1P – 09.3P
Ditch B	Panel 10P
Ditch BN	Panel 11P
Ditch E	Panel 12P
Ditch F	Panels 13P – 15P
Drainage Creek	Panels 16P – 18P
Navigation Boulevard Drainage Ditch	Panel 19P
North Carretta Creek	Panels 20P – 21.bP
Nueces River	Panels 22P – 35P
Oso Bay Tributary No. 2	Panels 36P – 37P
Oso Bay Tributary No. 3	Panel 38P
Oso Creek	Panels 39P – 43P
Oso Creek Tributary No. 2	Panels 44P – 46P
Oso Creek Tributary No. 5	Panels 47P – 49P
Oso Creek Tributary No. 6	Panels 50P – 51P
Oso Creek Tributary No. 10	Panels 52P – 53P
Oso Creek Tributary No. 14	Panels 54P – 56P
State Highway 44 East Drainage Ditch	Panel 57P
State Highway 44 West Drainage Ditch	Panel 58P
Turning Basin Tributary	Panel 59P

Exhibit 2 – Coastal Transect Profiles

Transect 1	Panels 60P – 62P
Transect 2	Panels 63P – 65P
Transect 3	Panels 66P – 68P
Transect 4	Panels 69P – 71P
Transect 5	Panels 72P – 74P
Transect 6	Panels 75P – 77P
Transect 7	Panels 78P – 80P

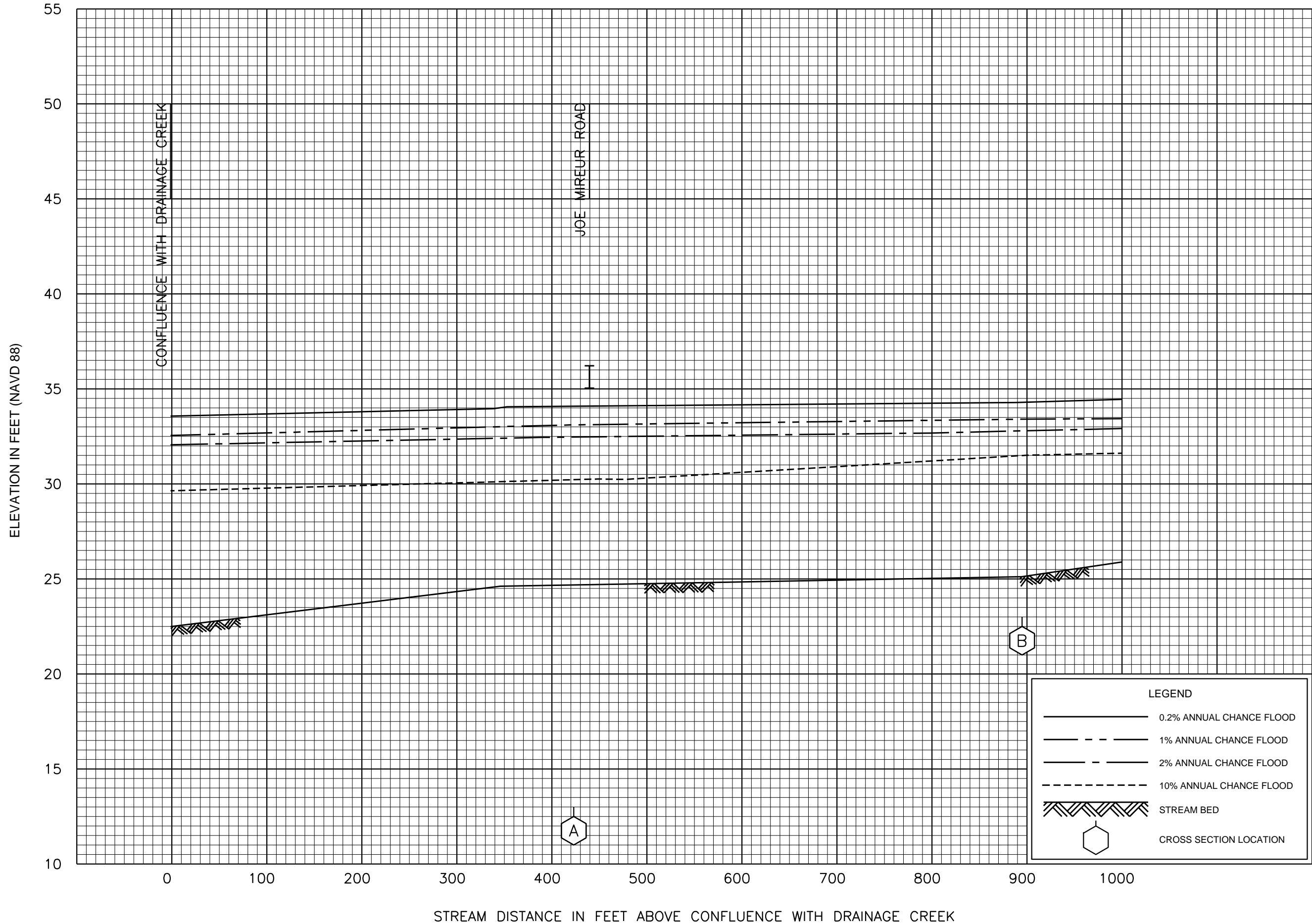
Volume 3

Exhibit 2 – Coastal Transect Profiles (Continued from Volume 2)

Transect 8	Panels 81P – 83P
Transect 9	Panels 84P – 86P
Transect 10	Panels 87P – 91P
Transect 11	Panels 92P – 97P
Transect 12	Panels 98P – 103P
Transect 13	Panels 104P – 108P
Transect 14	Panels 109P – 111P
Transect 15	Panels 112P – 114P
Transect 16	Panels 115P – 117P
Transect 17	Panels 118P – 120P
Transect 18	Panels 121P – 123P
Transect 19	Panels 124P – 126P
Transect 20	Panels 127P – 129P
Transect 21	Panels 130P – 132P
Transect 22	Panels 133P – 135P
Transect 23	Panels 136P – 138P
Transect 24	Panels 139P – 141P
Transect 25	Panels 142P – 144P
Transect 26	Panels 145P – 147P
Transect 27	Panel 148P
Transect 28	Panels 149P – 151P
Transect 29	Panels 152P – 153P
Transect 30	Panel 154P
Transect 31	Panel 155P
Transect 32	Panel 156P
Transect 33	Panel 157P
Transect 34	Panel 158P
Transect 35	Panels 159P – 160P
Transect 36	Panel 161P
Transect 37	Panel 162P
Transect 38	Panel 163P
Transect 39	Panels 164P – 165P
Transect 40	Panels 166P – 168P
Transect 41	Panels 169P – 170P
Transect 42	Panel 171P
Transect 43	Panel 172P
Transect 44	Panel 173P
Transect 45	Panel 174P

Exhibit 3 – Flood Insurance Rate Map Index

Flood Insurance Rate Map




FLOOD PROFILES

AIRPORT DRAINAGE DITCH

FEDERAL EMERGENCY MANAGEMENT AGENCY

NUECES COUNTY, TX
AND INCORPORATED AREAS

01P

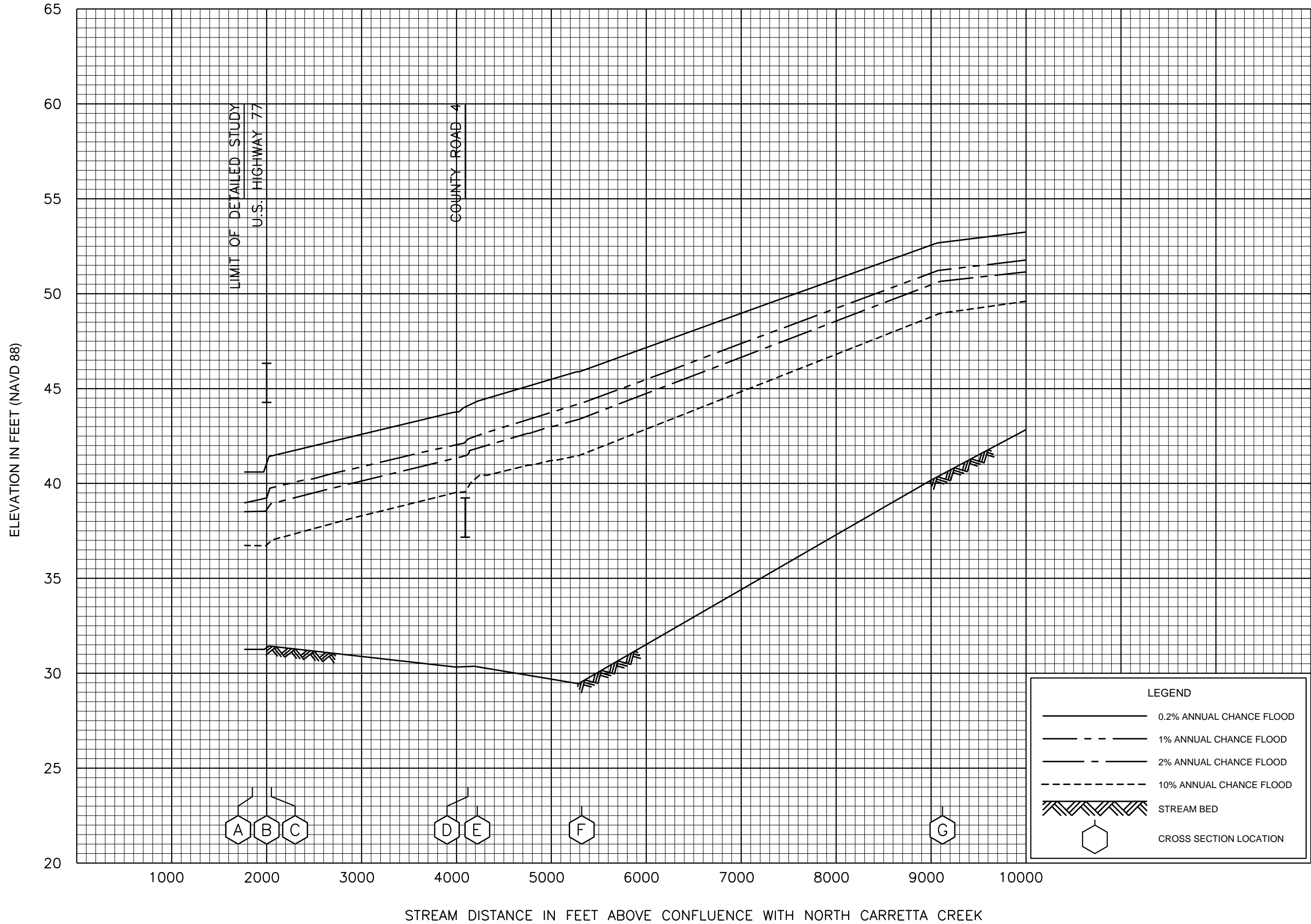


FLOOD PROFILES

AIRPORT DRAINAGE DITCH

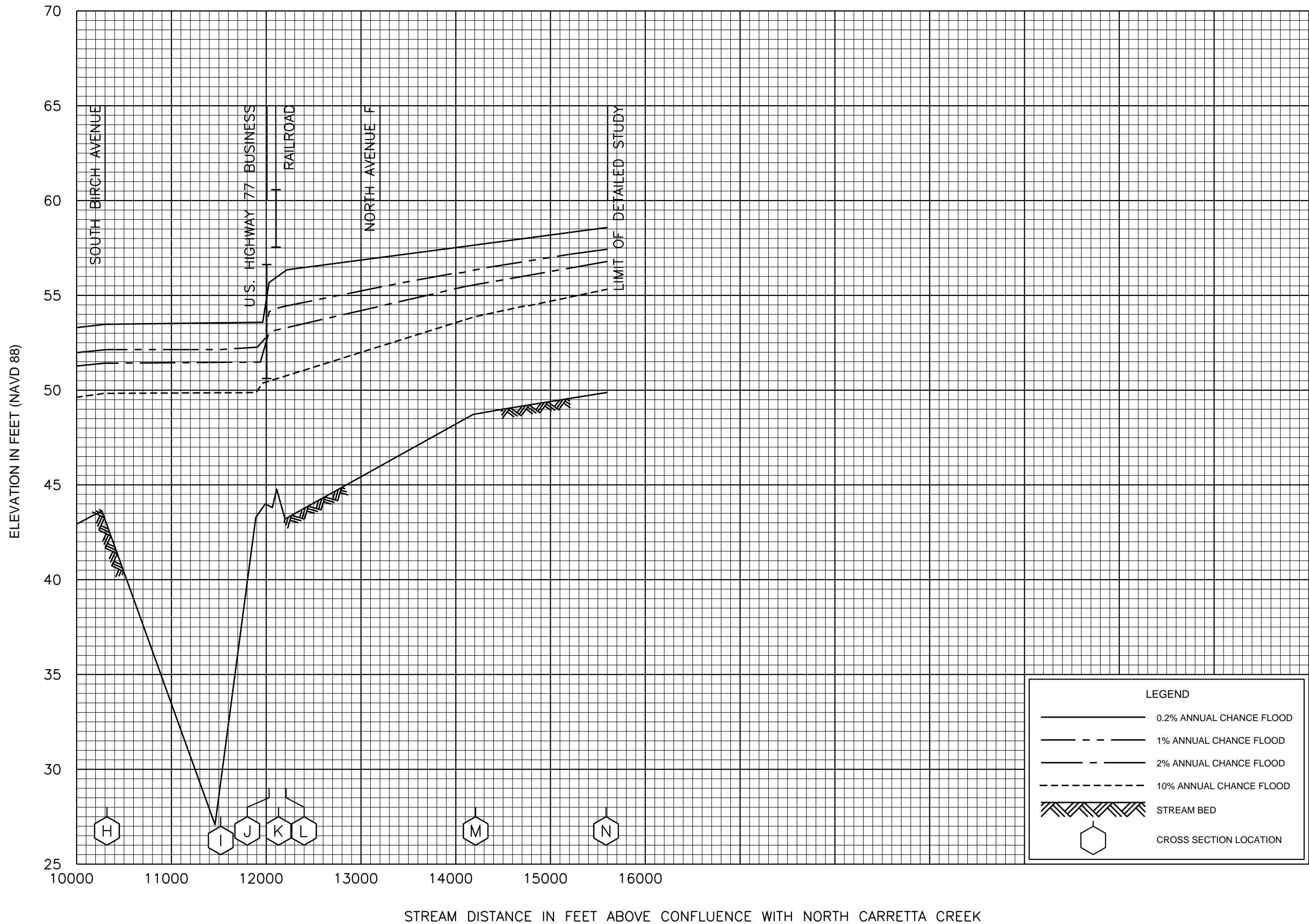
FEDERAL EMERGENCY MANAGEMENT AGENCY

NUECES COUNTY, TX
AND INCORPORATED AREAS



FLOOD PROFILES
CARRETTA CREEK

FEDERAL EMERGENCY MANAGEMENT AGENCY
NUECES COUNTY, TX
AND INCORPORATED AREAS



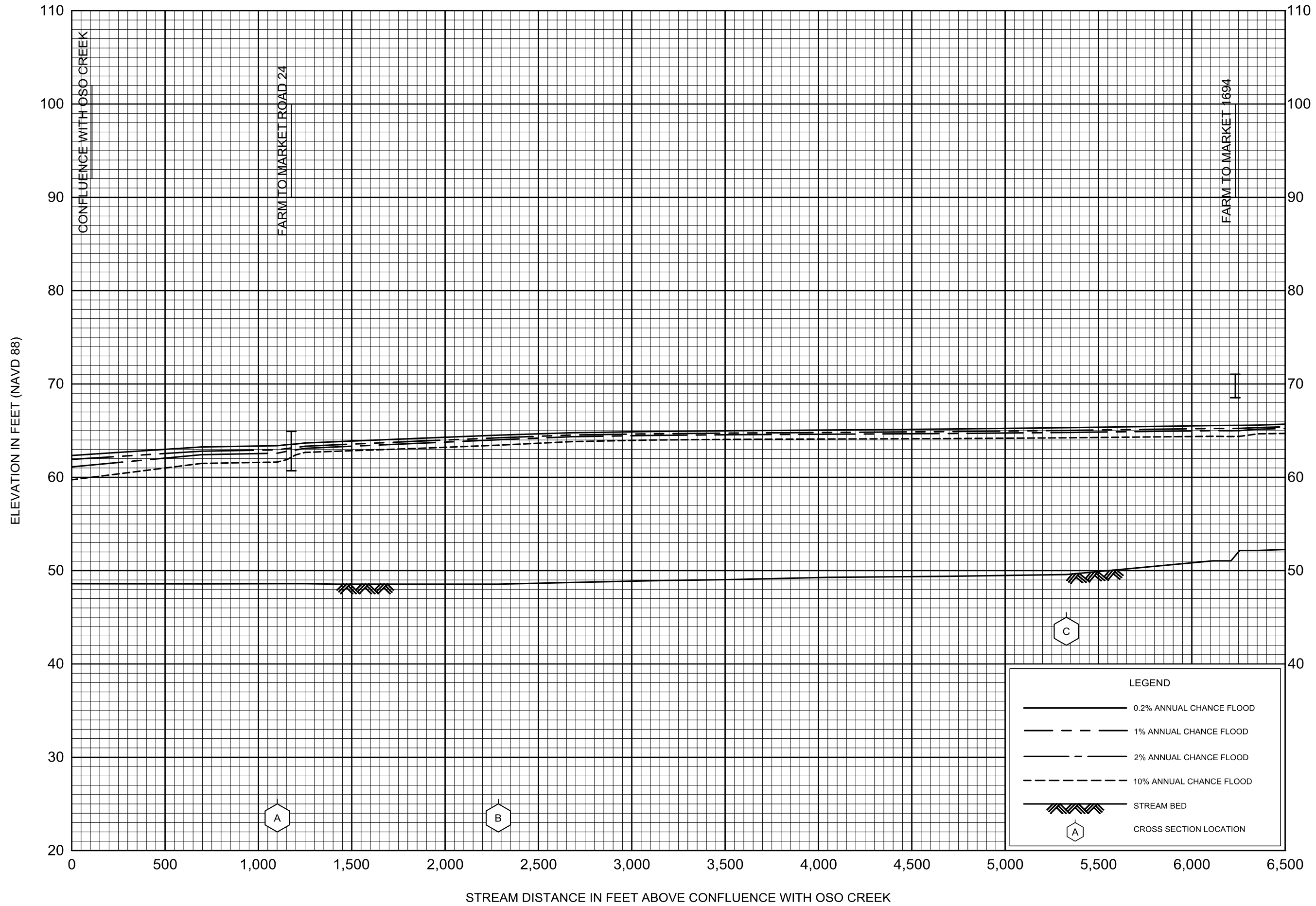
FEDERAL EMERGENCY MANAGEMENT AGENCY

NUECES COUNTY, TX
AND INCORPORATED AREAS

FLOOD PROFILES

CARRETTA CREEK

04P

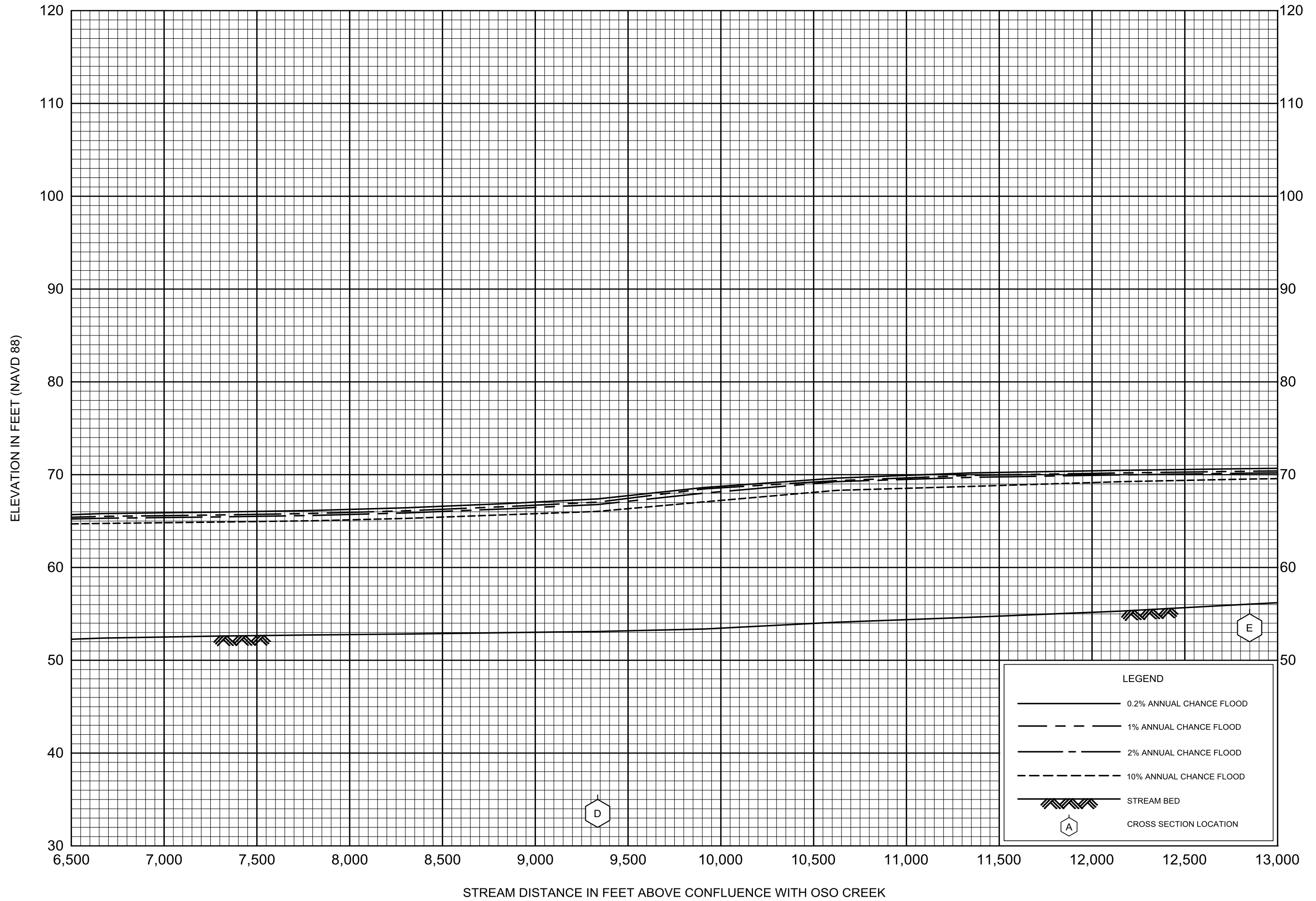


FLOOD PROFILES

DITCH A

FEDERAL EMERGENCY MANAGEMENT AGENCY

NUECES, TX
AND INCORPORATED AREAS



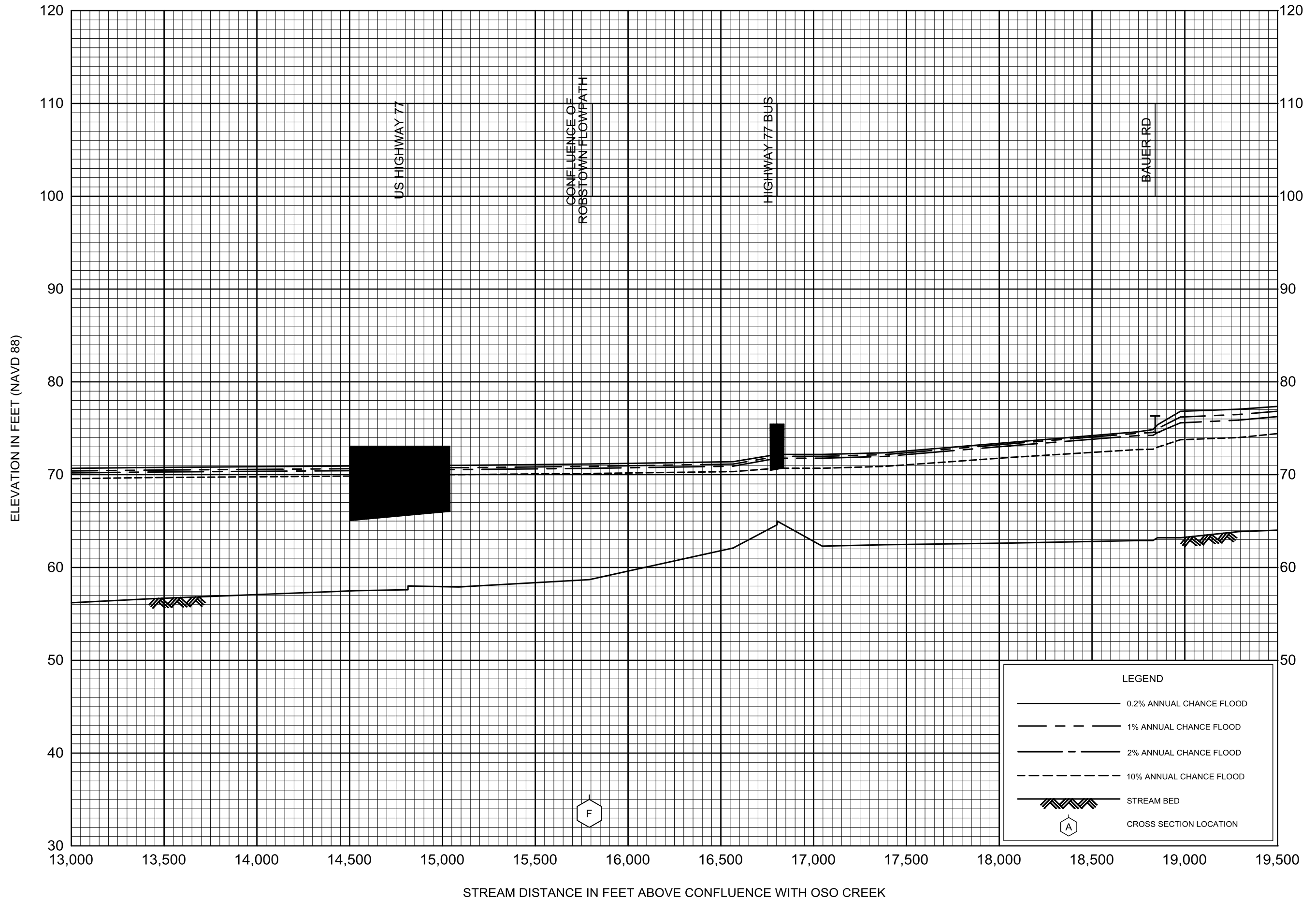
FLOOD PROFILES

DITCH A

FEDERAL EMERGENCY MANAGEMENT AGENCY

NUECES, TX
AND INCORPORATED AREAS

06P



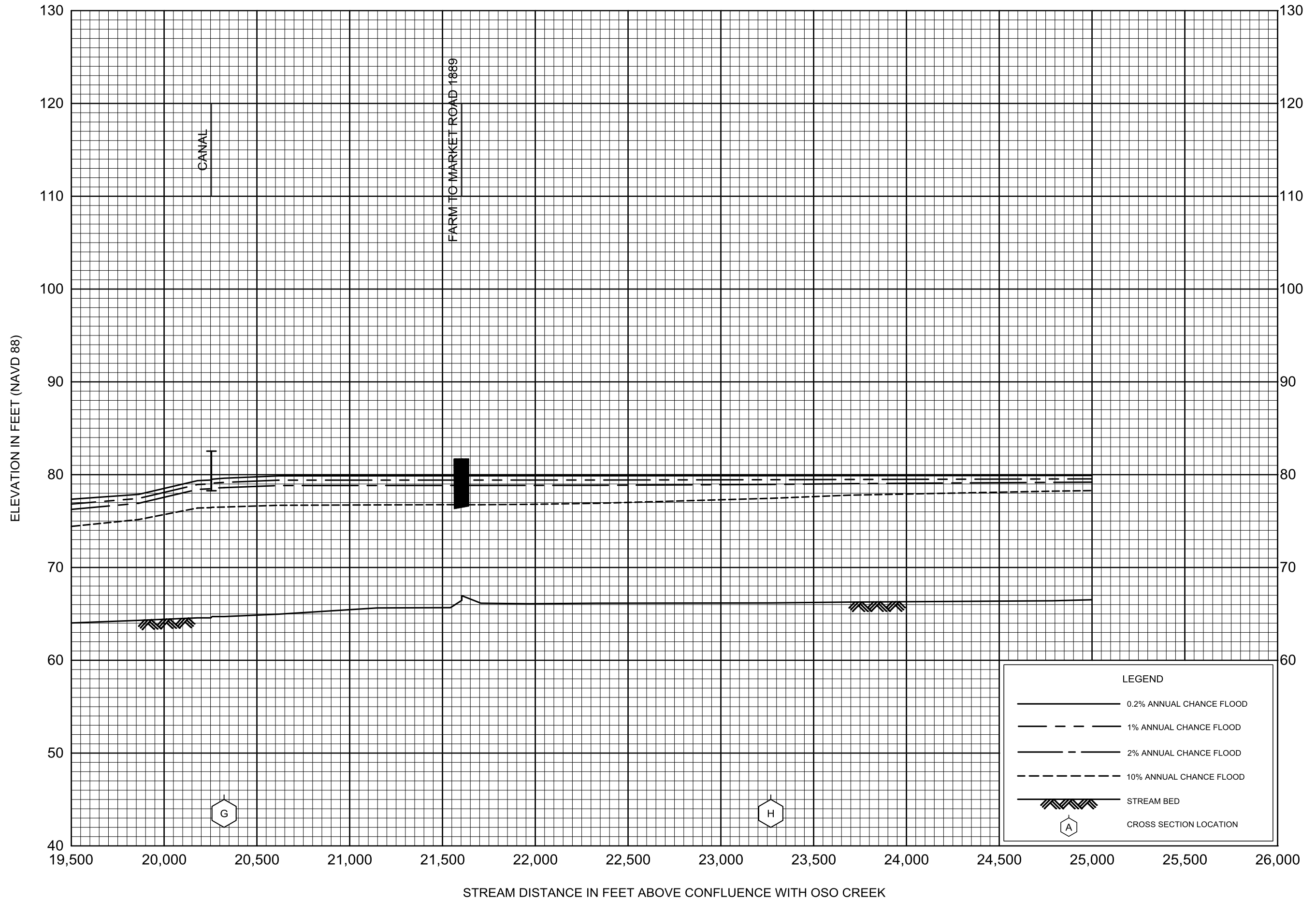
FLOOD PROFILES

DITCH A

FEDERAL EMERGENCY MANAGEMENT AGENCY

NUECES, TX
AND INCORPORATED AREAS

07P



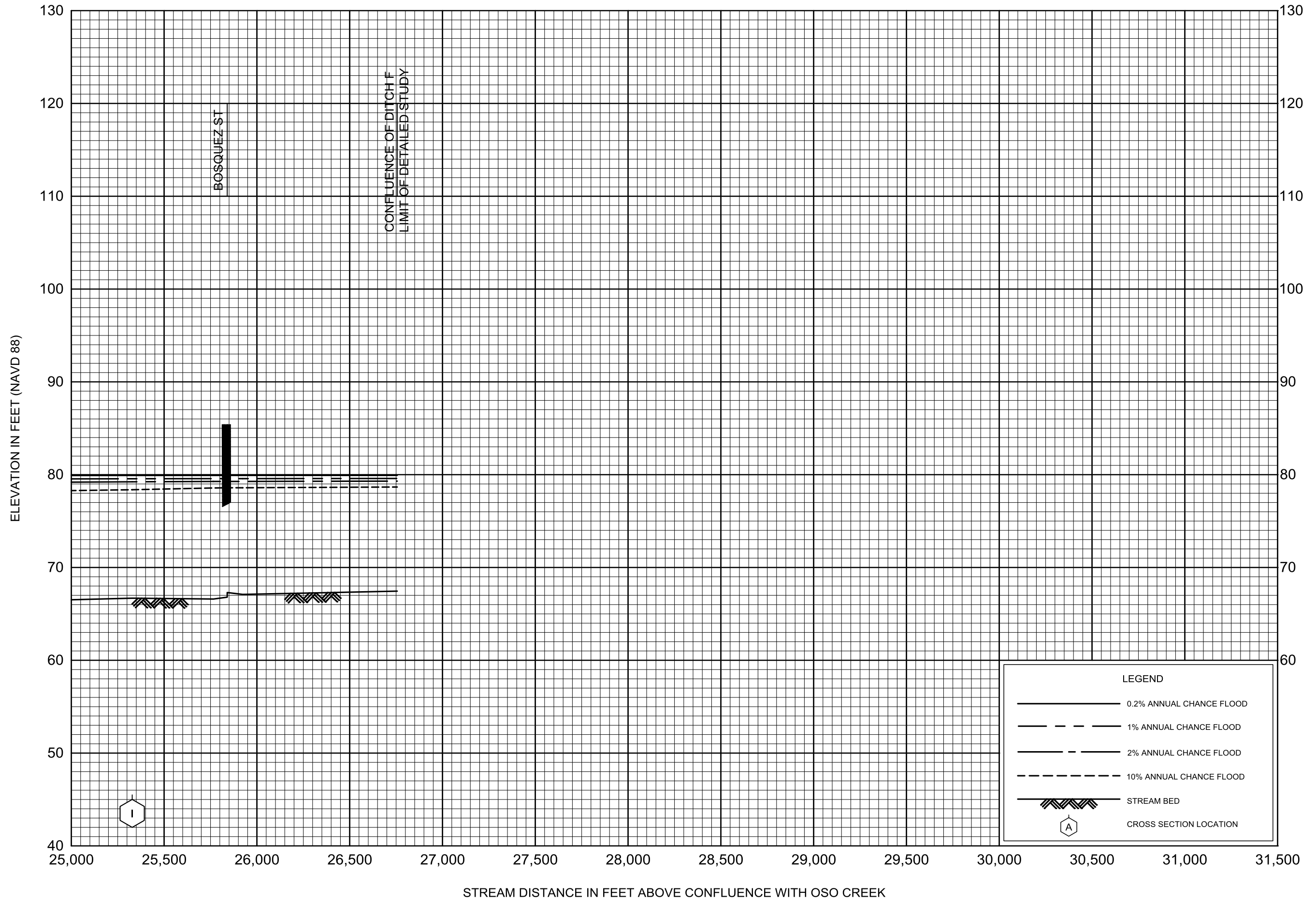
FLOOD PROFILES

DITCH A

FEDERAL EMERGENCY MANAGEMENT AGENCY

NUECES, TX
AND INCORPORATED AREAS

08P

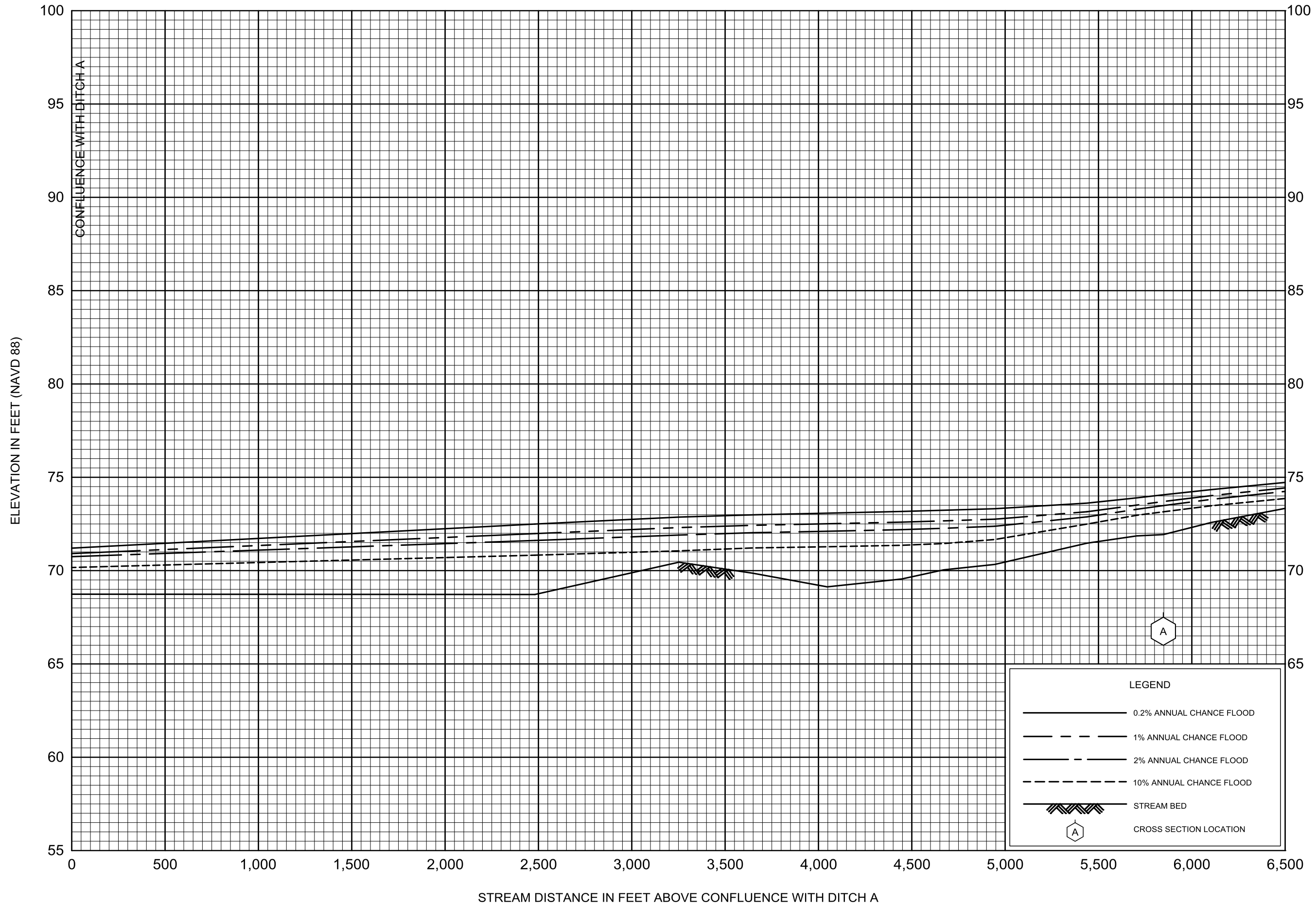


FLOOD PROFILES

DITCH A

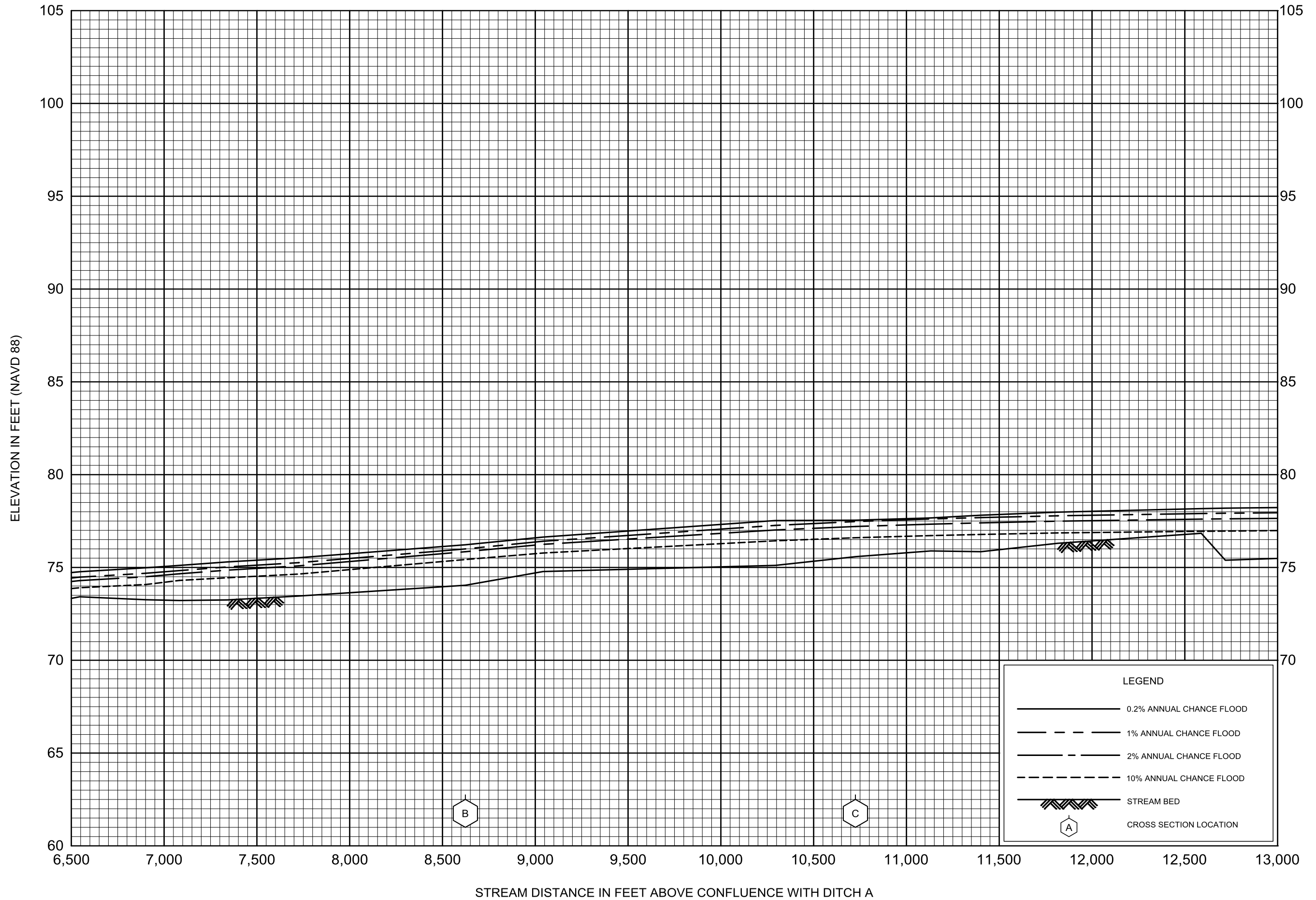
FEDERAL EMERGENCY MANAGEMENT AGENCY

NUECES, TX
AND INCORPORATED AREAS



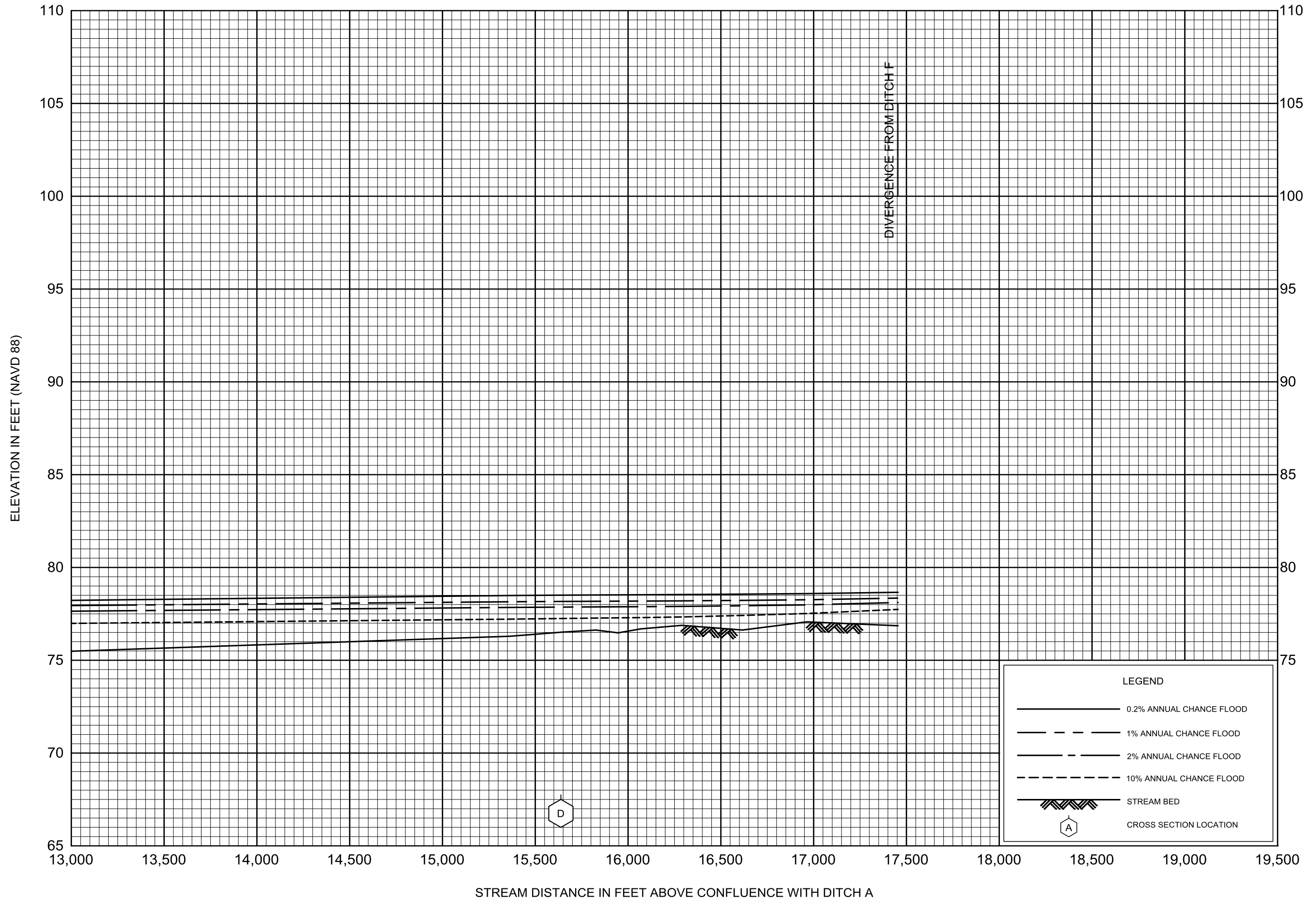
FLOOD PROFILES
ROBSTOWN FLOWPATH

FEDERAL EMERGENCY MANAGEMENT AGENCY
NUECES COUNTY, CO
AND INCORPORATED AREAS



FLOOD PROFILES
ROBSTOWN FLOWPATH

FEDERAL EMERGENCY MANAGEMENT AGENCY
NUECES COUNTY, CO
AND INCORPORATED AREAS

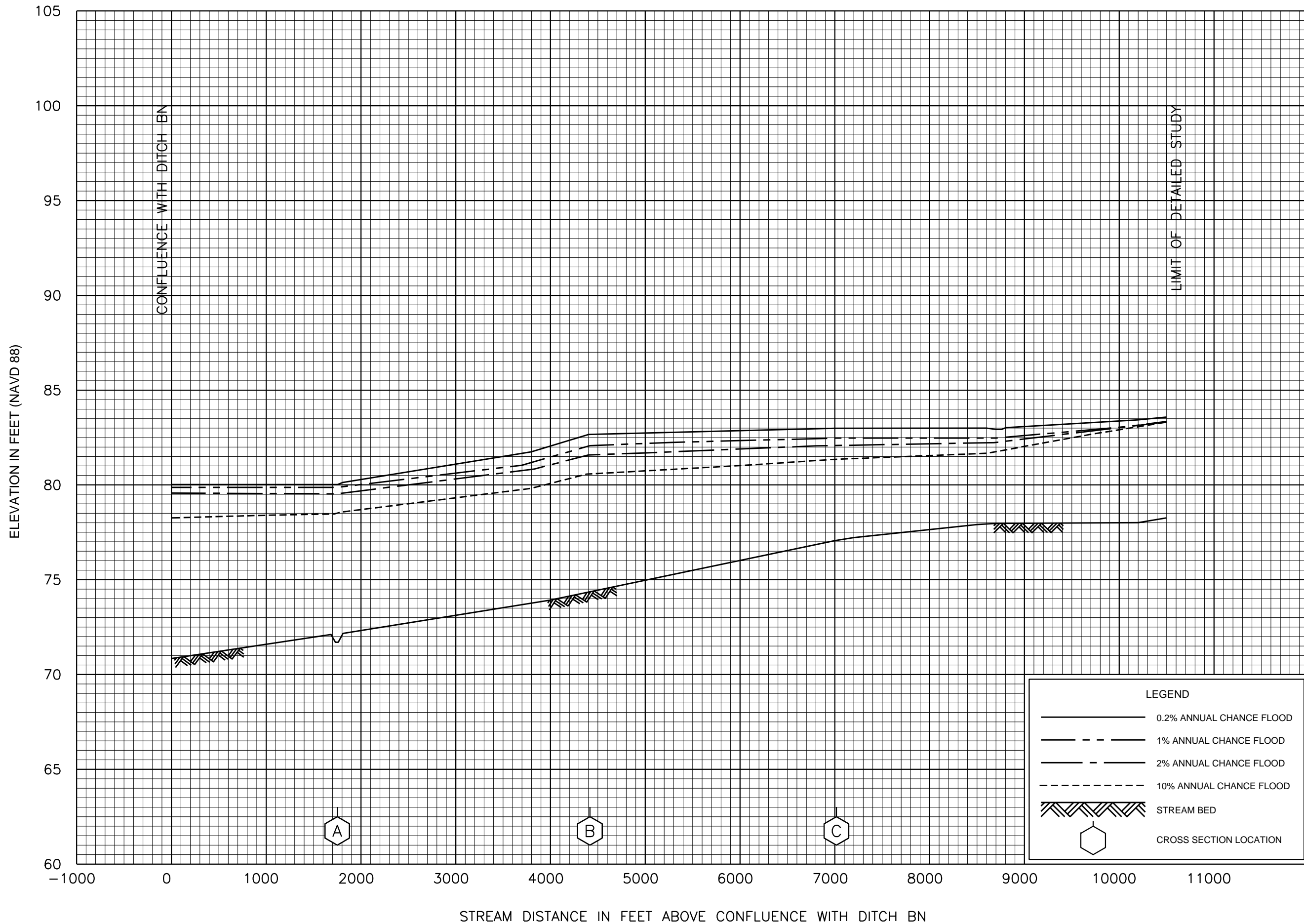


FLOOD PROFILES

ROBSTOWN FLOWPATH

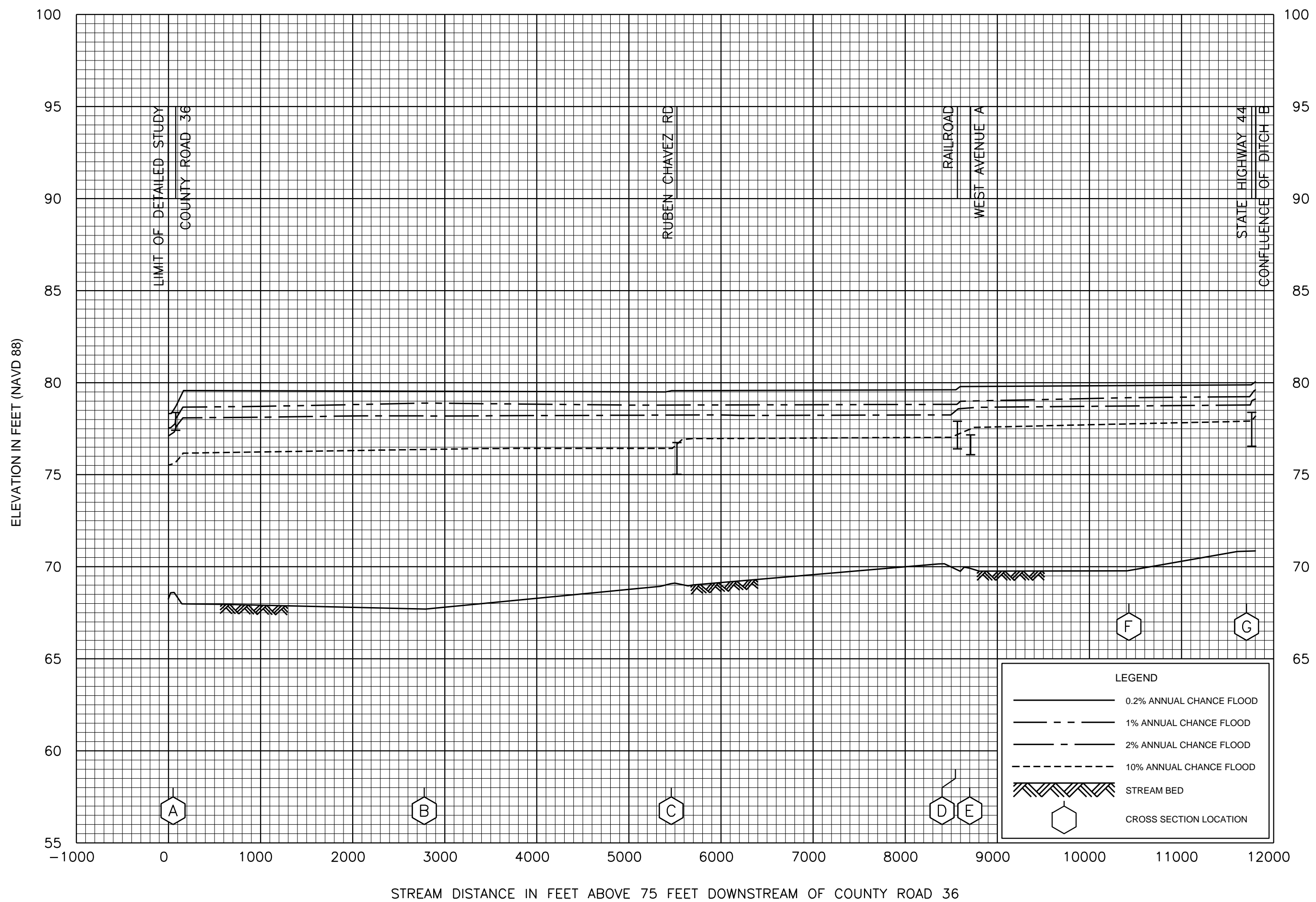
FEDERAL EMERGENCY MANAGEMENT AGENCY

NUECES COUNTY, CO
AND INCORPORATED AREAS



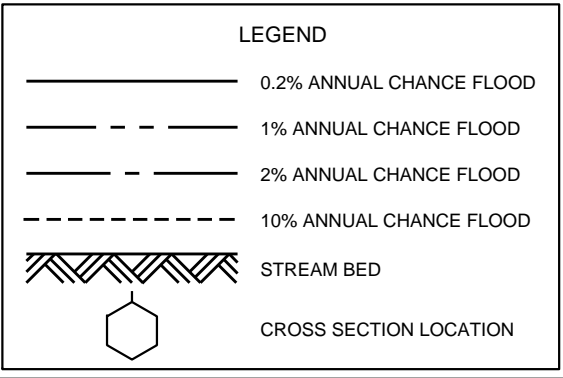

FLOOD PROFILES
DITCH B

FEDERAL EMERGENCY MANAGEMENT AGENCY
NUECES COUNTY, TX
 AND INCORPORATED AREAS



FLOOD PROFILES
DITCH BN

FEDERAL EMERGENCY MANAGEMENT AGENCY
NUECES COUNTY, TX
AND INCORPORATED AREAS

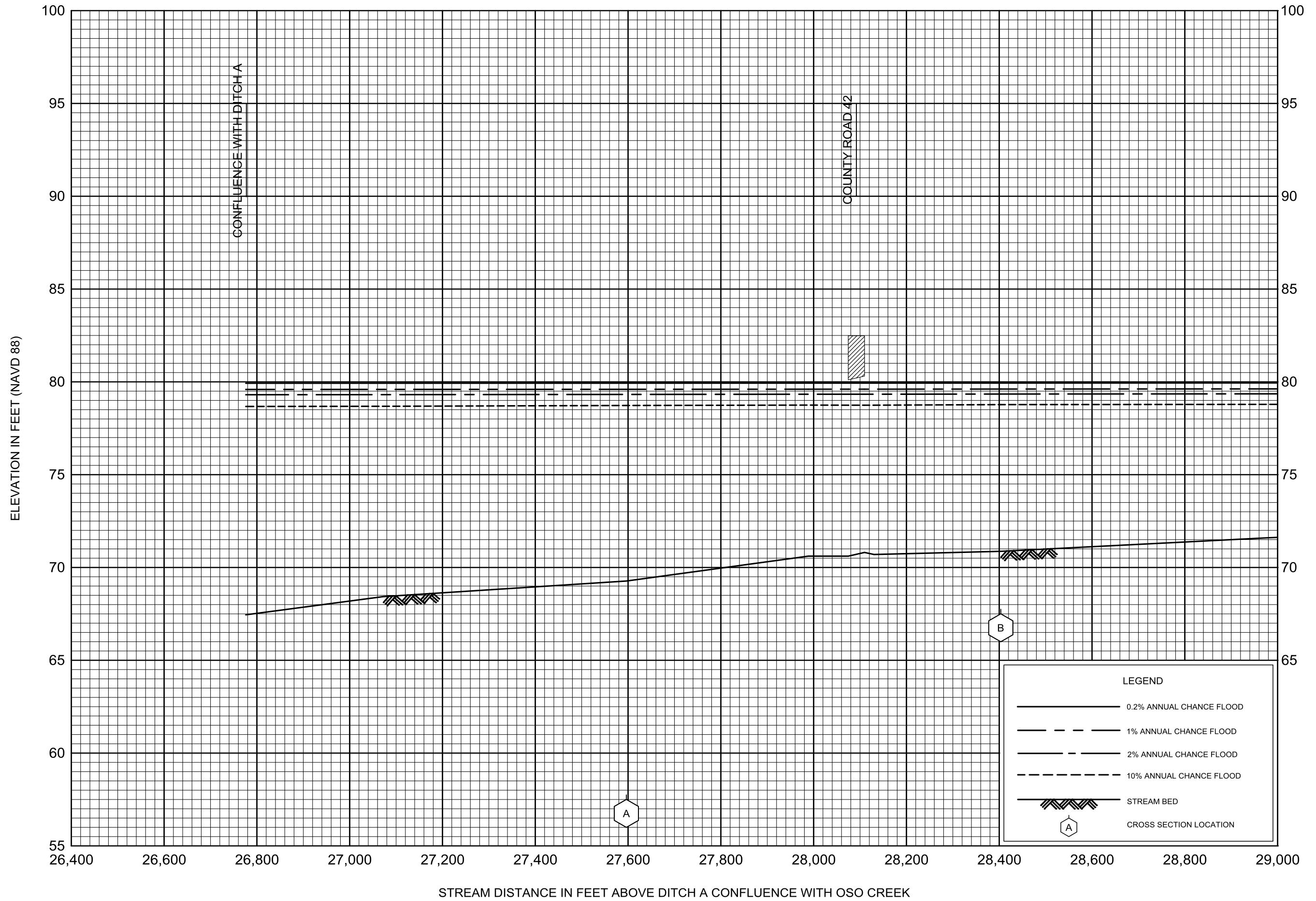


FLOOD PROFILES

DITCH E

FEDERAL EMERGENCY MANAGEMENT AGENCY

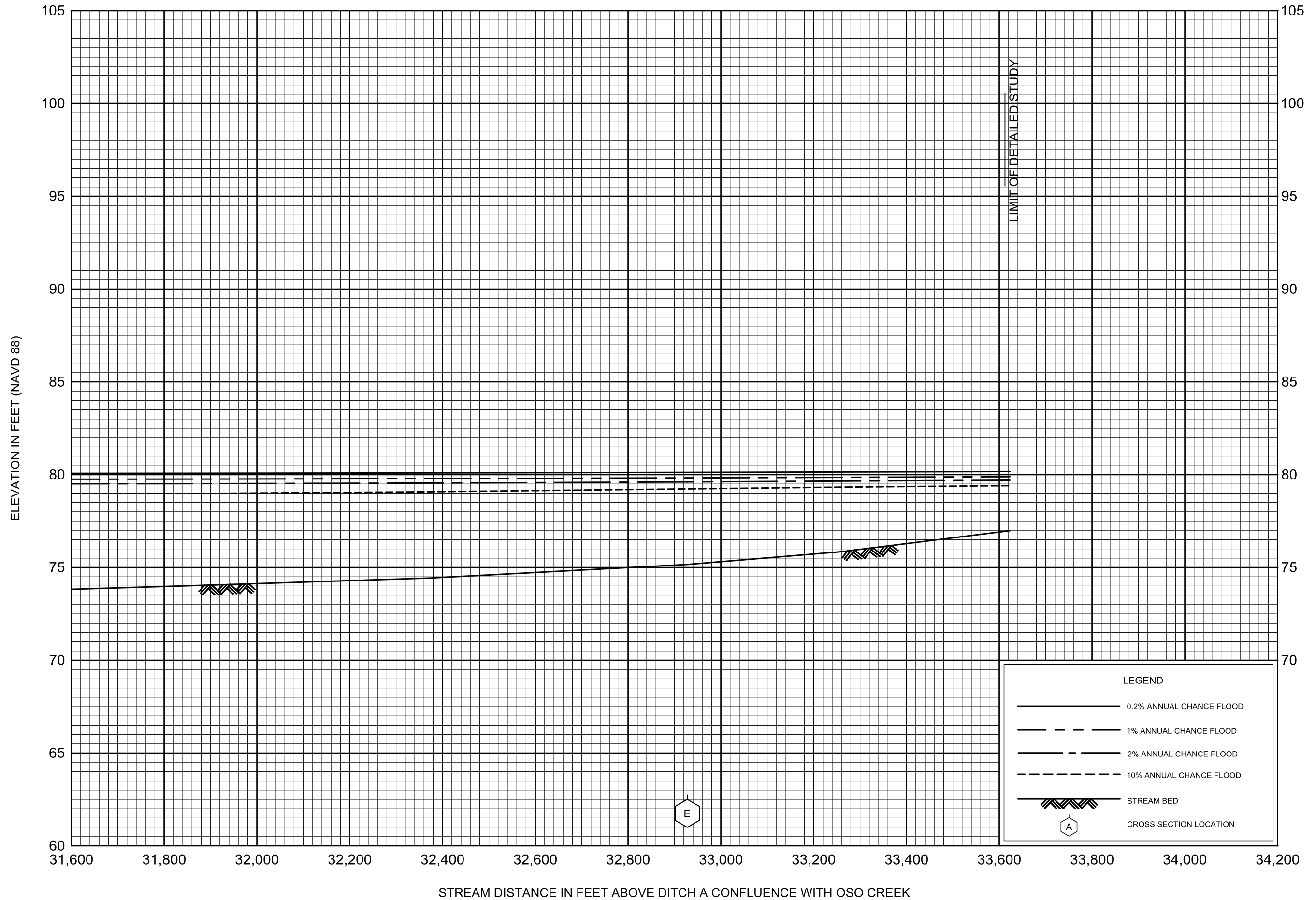
NUECES COUNTY, TX
AND INCORPORATED AREAS



FLOOD PROFILES

DITCH F

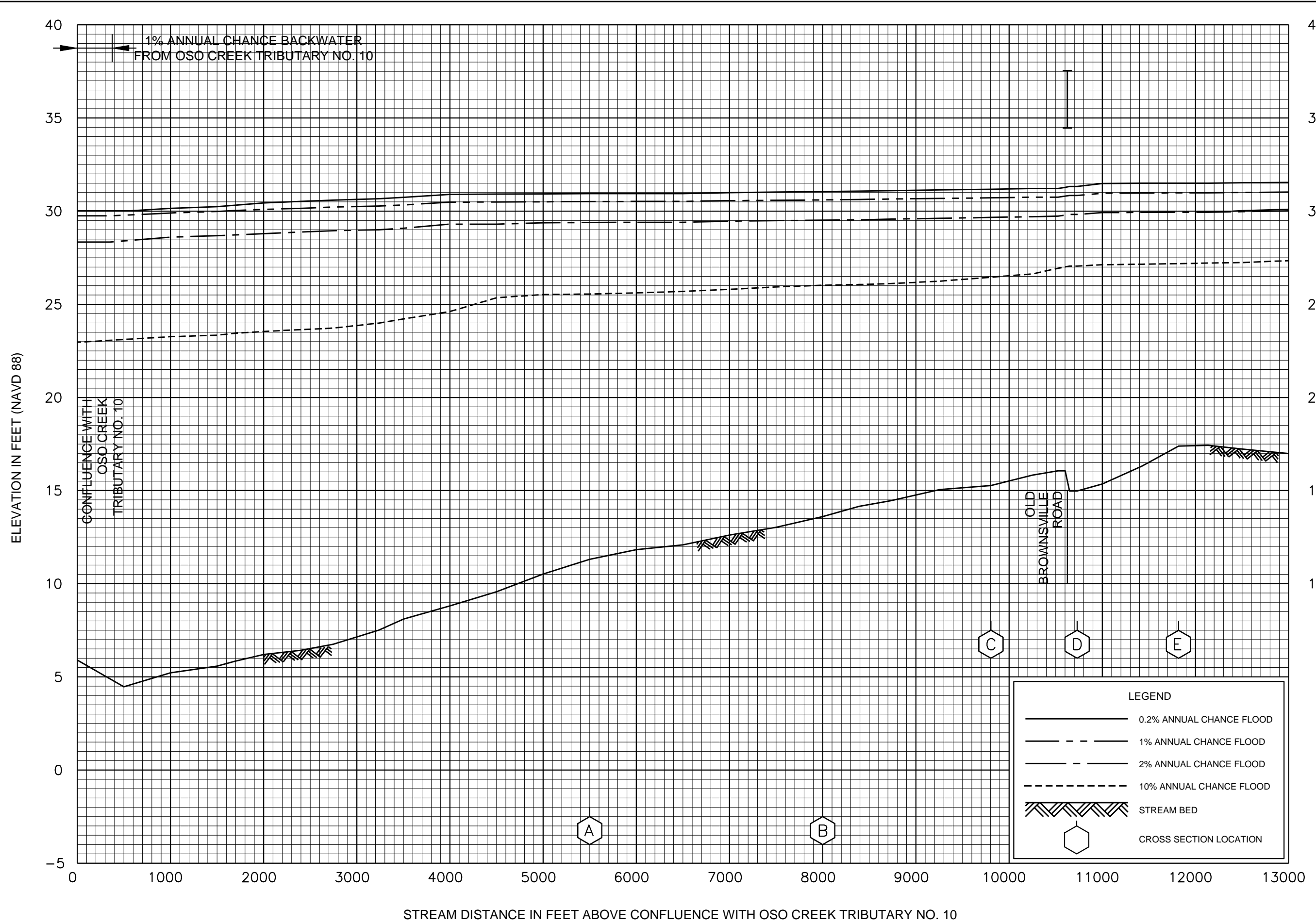
FEDERAL EMERGENCY MANAGEMENT AGENCY
NUECES COUNTY, TX
 AND INCORPORATED AREAS



FLOOD PROFILES

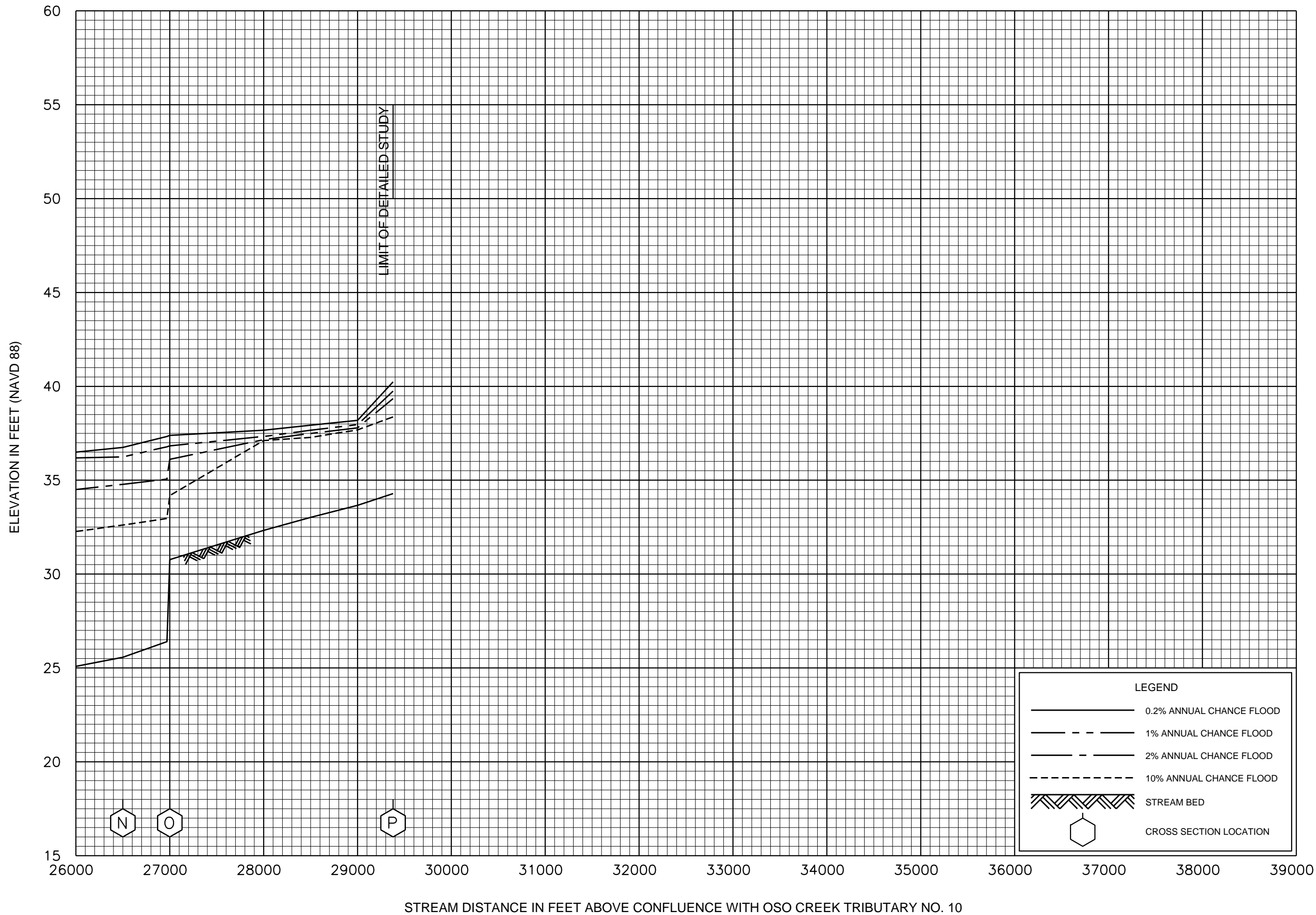
DITCH F

FEDERAL EMERGENCY MANAGEMENT AGENCY
 NUECES COUNTY, TX
 AND INCORPORATED AREAS



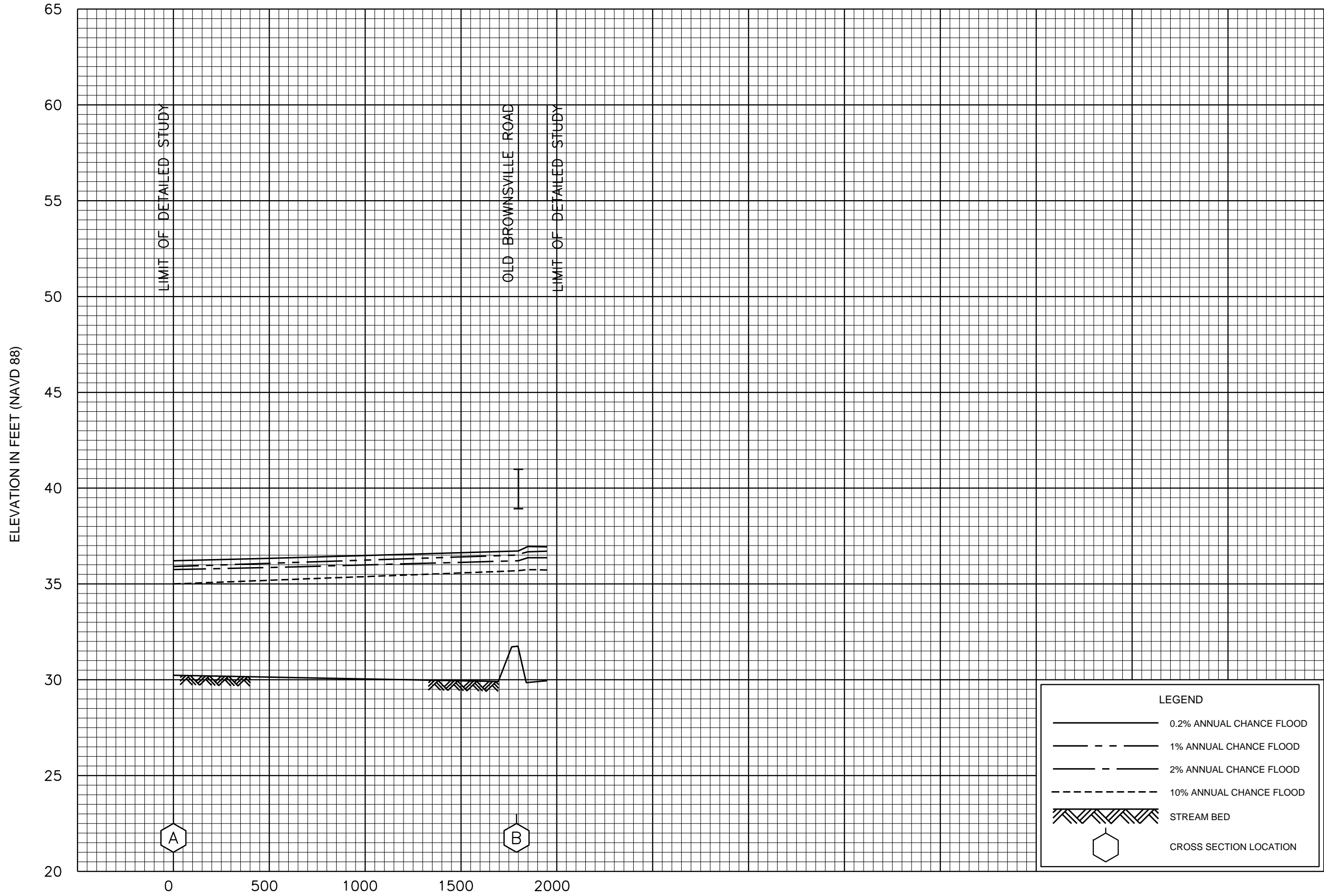
FLOOD PROFILES
DRAINAGE CREEK

FEDERAL EMERGENCY MANAGEMENT AGENCY
NUECES COUNTY, TX
AND INCORPORATED AREAS



**FLOOD PROFILES
DRAINAGE CREEK**

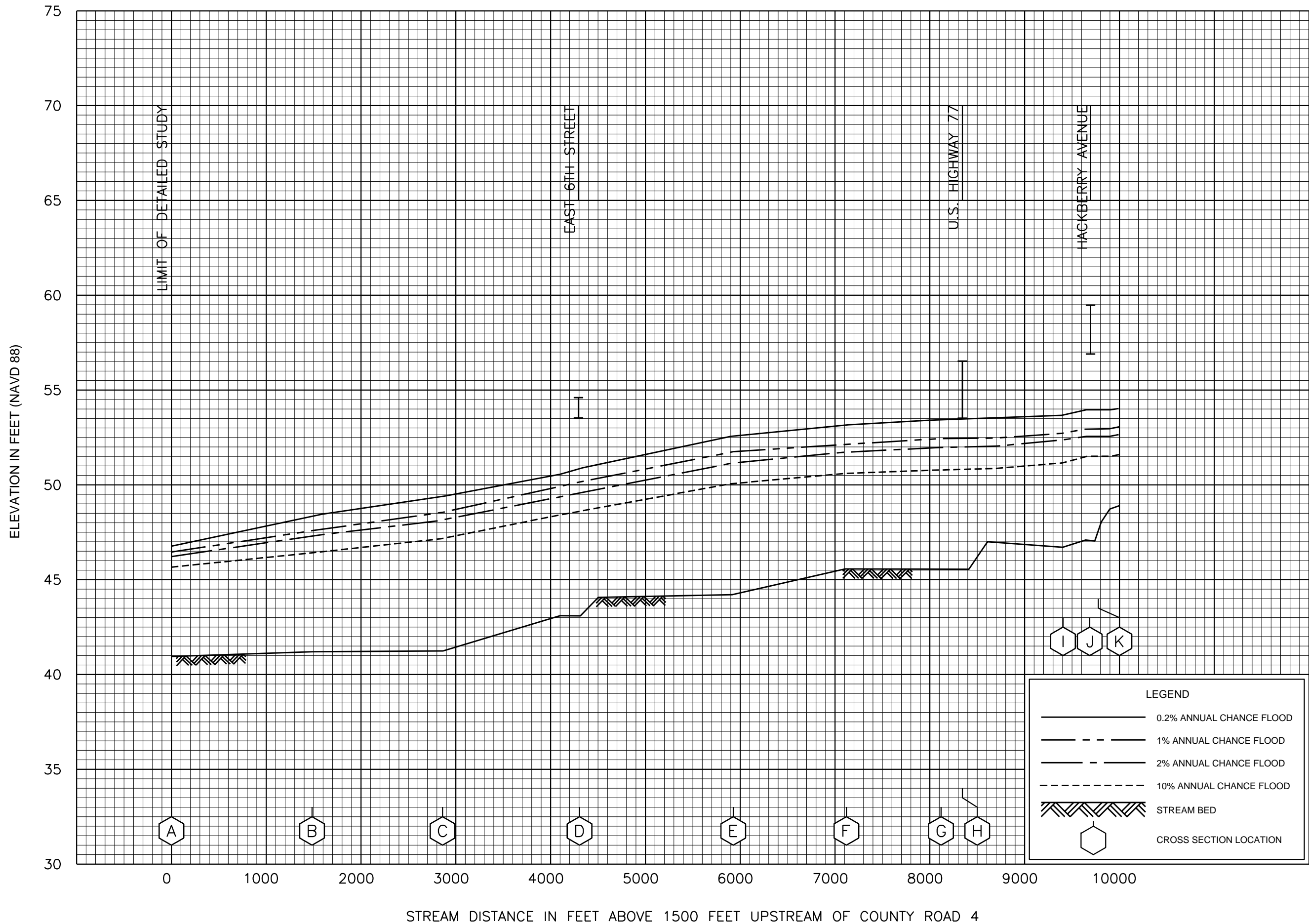
FEDERAL EMERGENCY MANAGEMENT AGENCY
**NUECES COUNTY, TX
AND INCORPORATED AREAS**



STREAM DISTANCE IN FEET ABOVE 2,150 FEET UPSTREAM OF HORNE ROAD

FLOOD PROFILES
 NAVIGATION BOULEVARD DRAINAGE DITCH

FEDERAL EMERGENCY MANAGEMENT AGENCY
 NUECES COUNTY, TX
 AND INCORPORATED AREAS



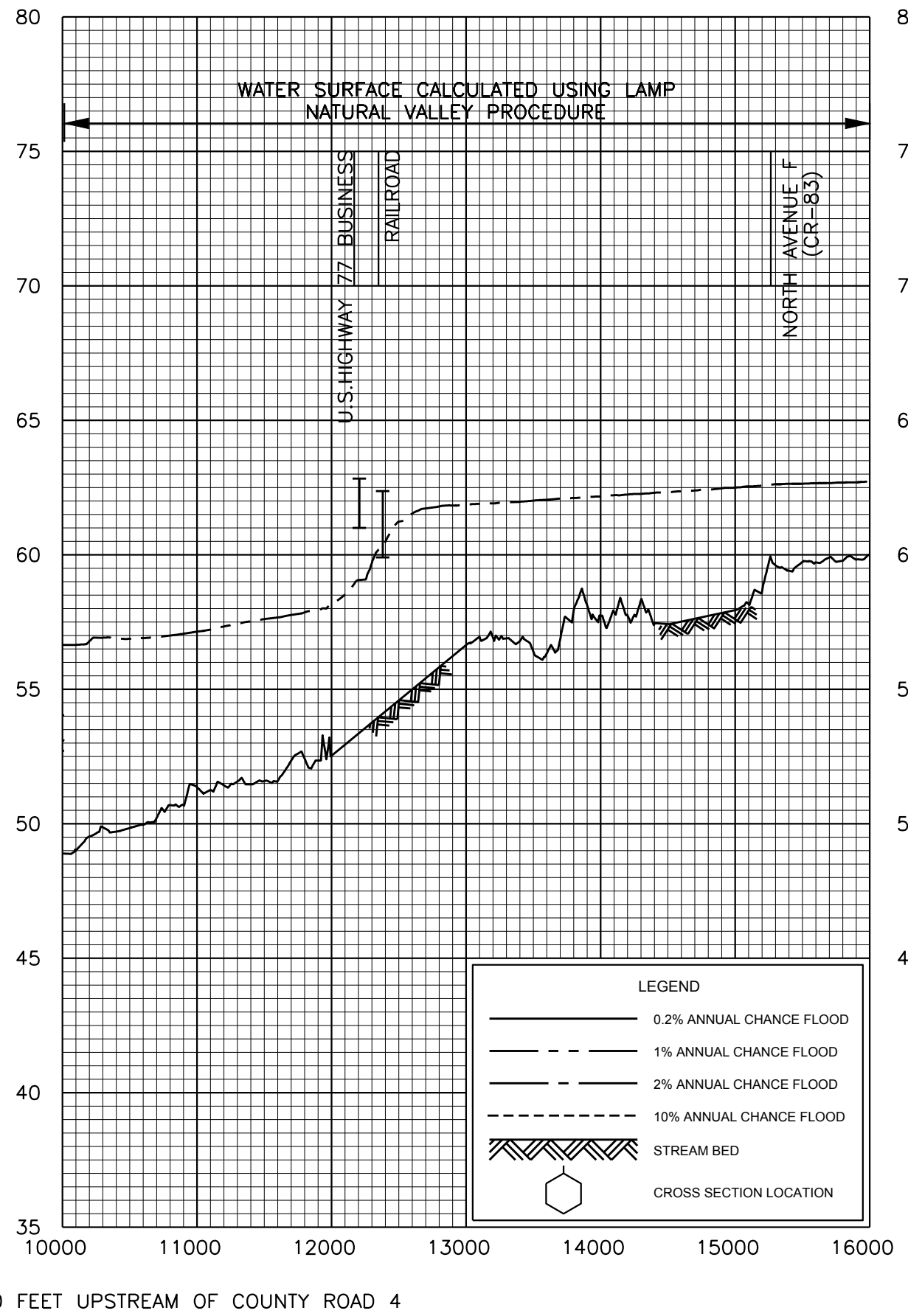
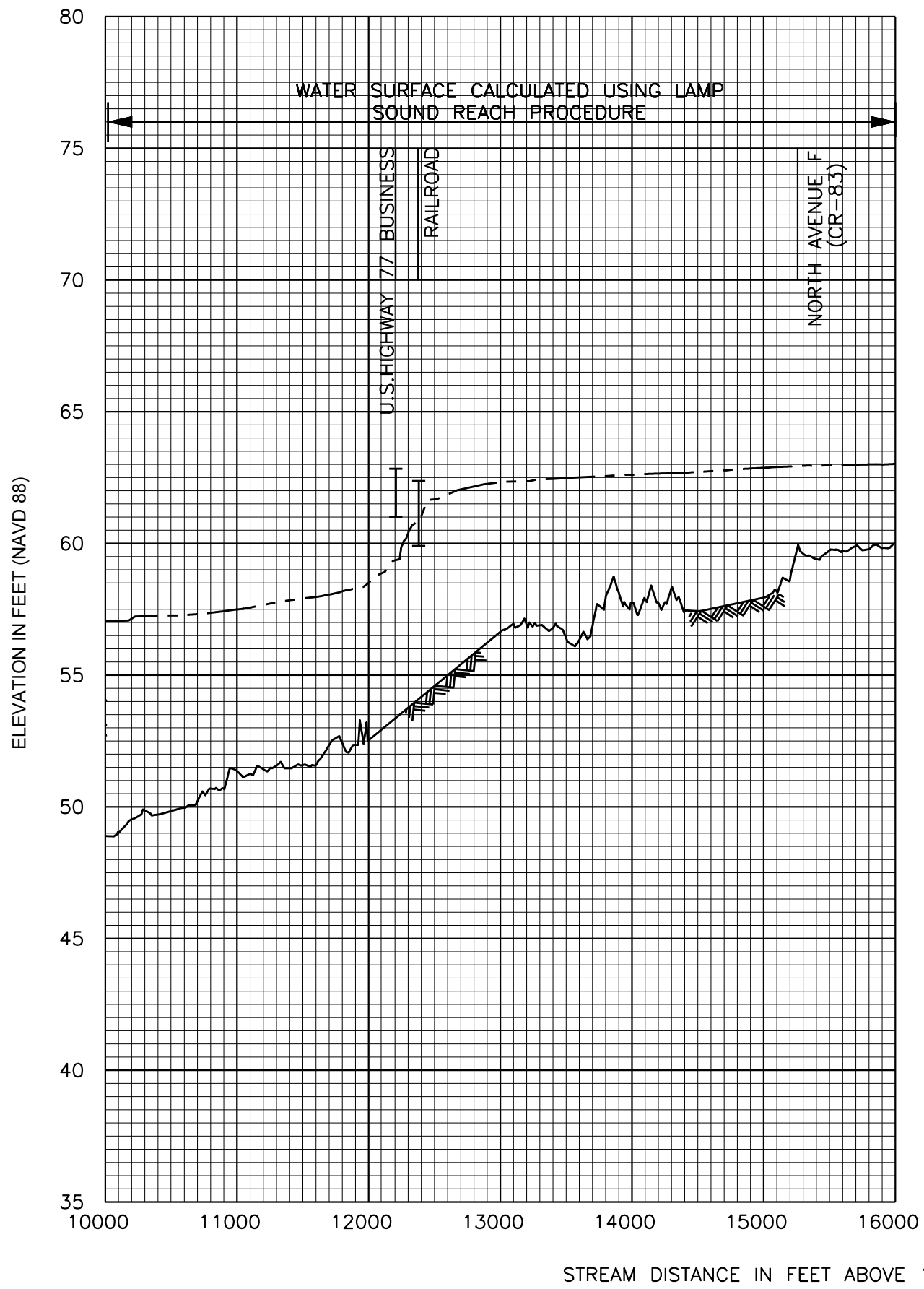
STREAM DISTANCE IN FEET ABOVE 1500 FEET UPSTREAM OF COUNTY ROAD 4

FLOOD PROFILES

NORTH CARRETTA CREEK

FEDERAL EMERGENCY MANAGEMENT AGENCY

NUECES COUNTY, TX
AND INCORPORATED AREAS



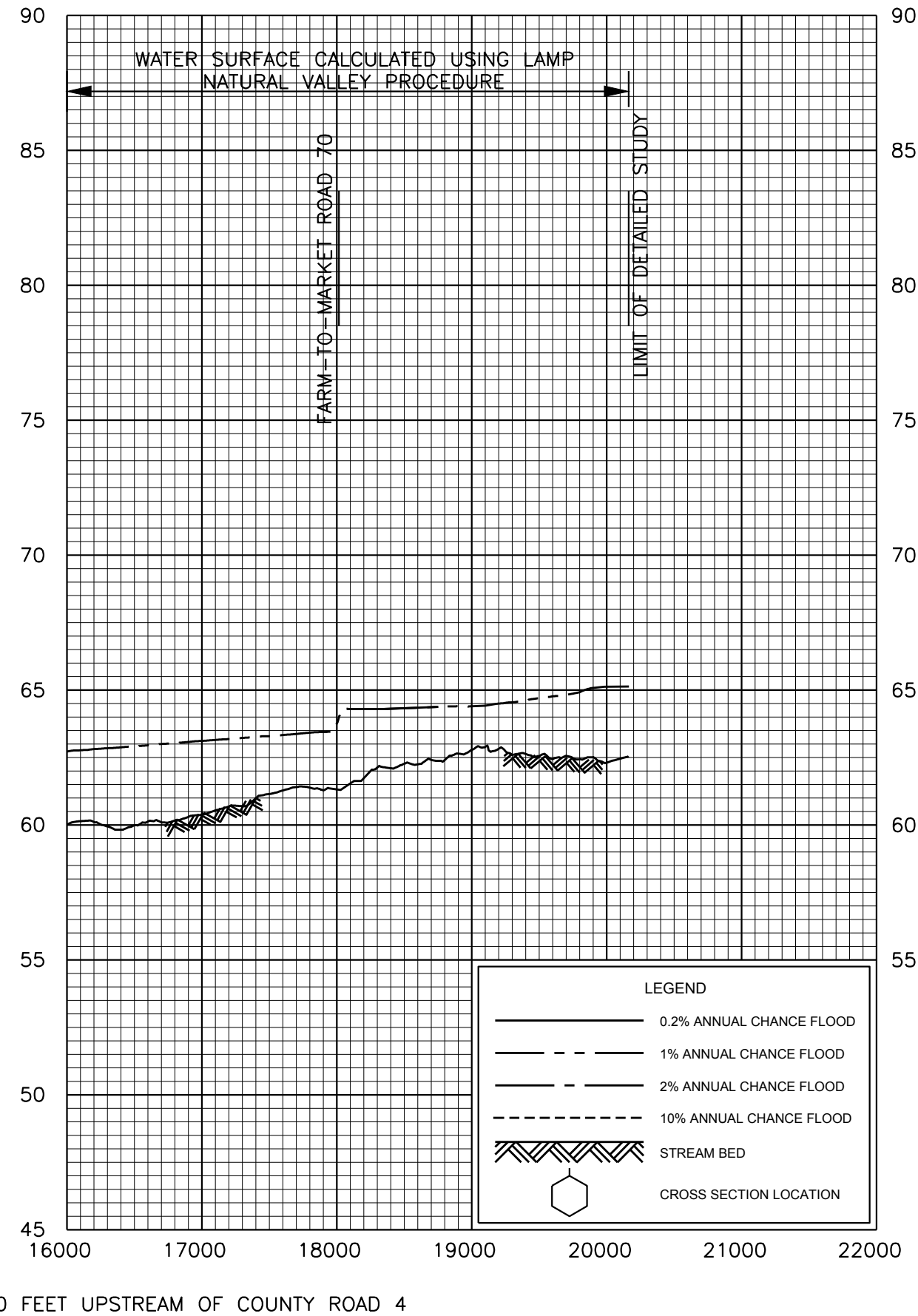
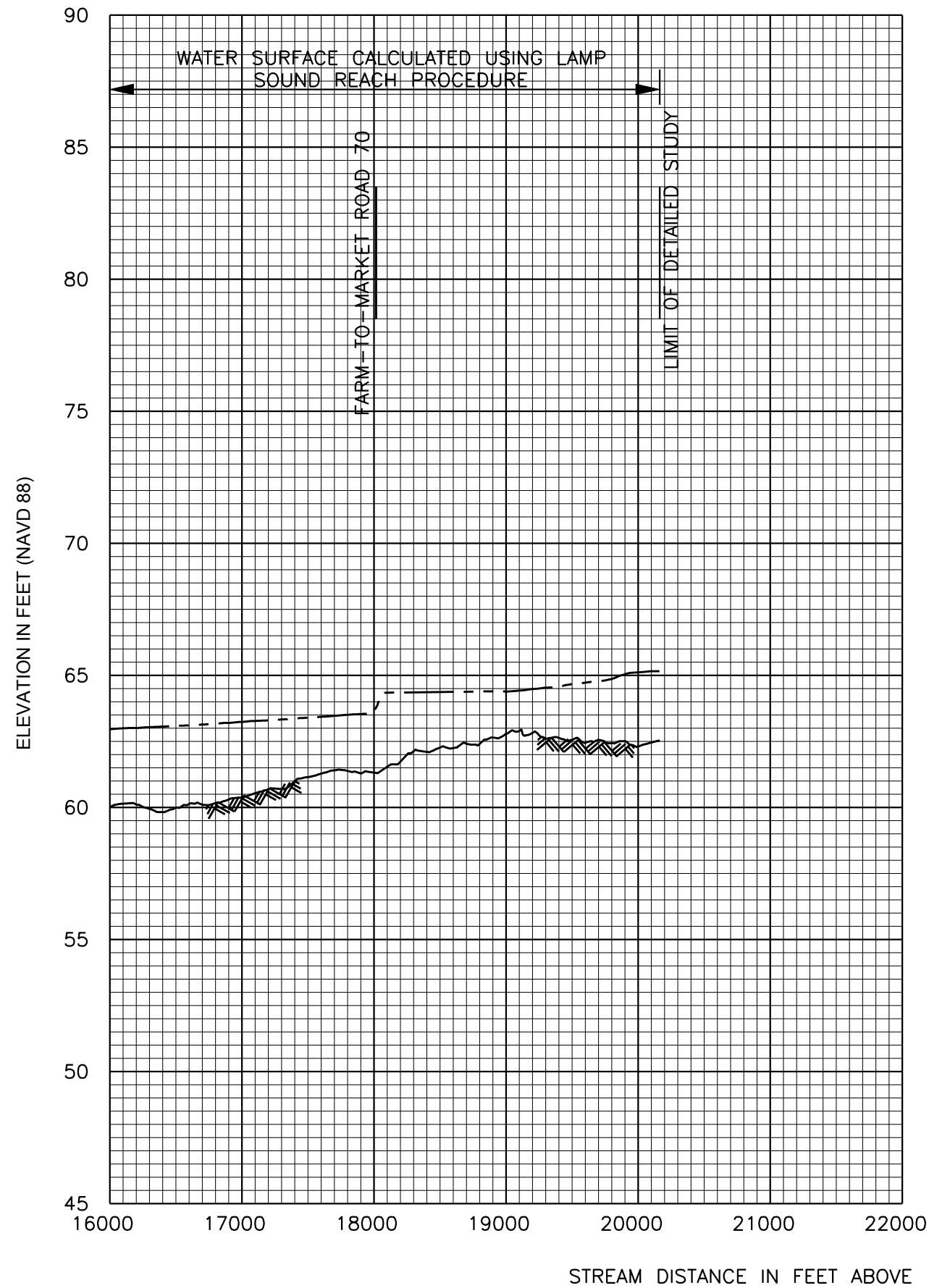
FLOOD PROFILES

NORTH CARRETTA CREEK

FEDERAL EMERGENCY MANAGEMENT AGENCY

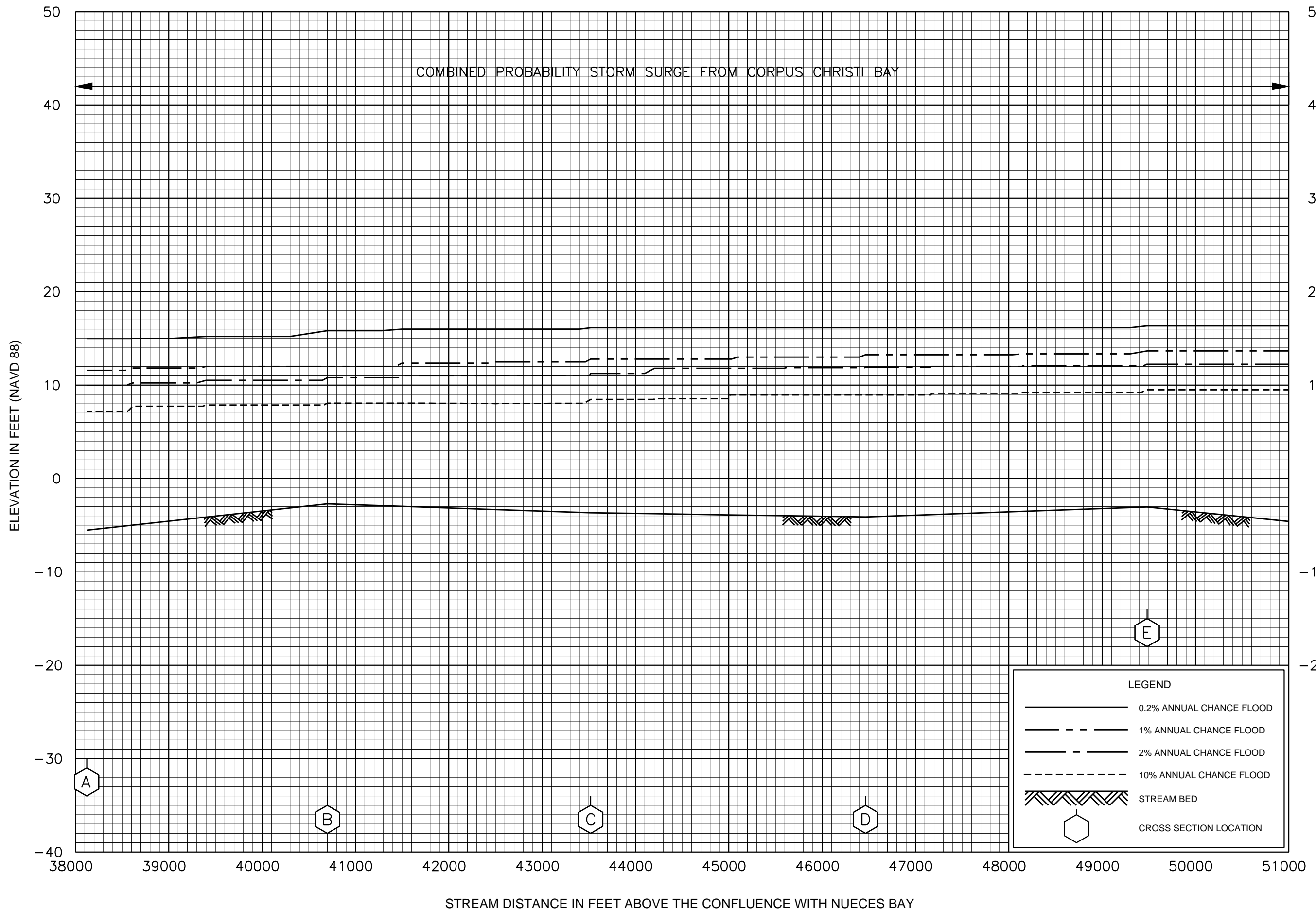
NUECES COUNTY, TX
AND INCORPORATED AREAS

21.aP



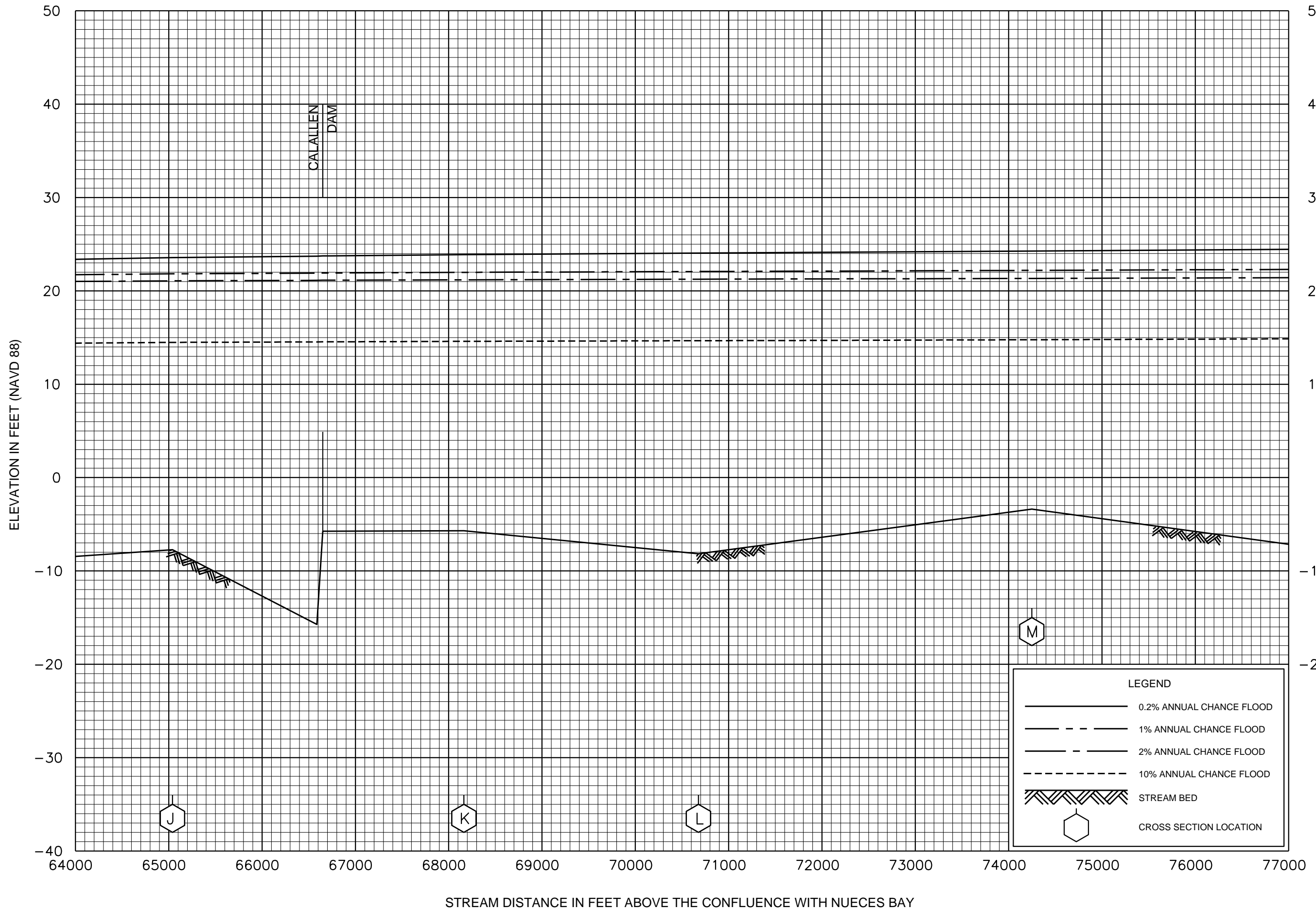
FLOOD PROFILES
NORTH CARRETTA CREEK

FEDERAL EMERGENCY MANAGEMENT AGENCY
NUECES COUNTY, TX
AND INCORPORATED AREAS



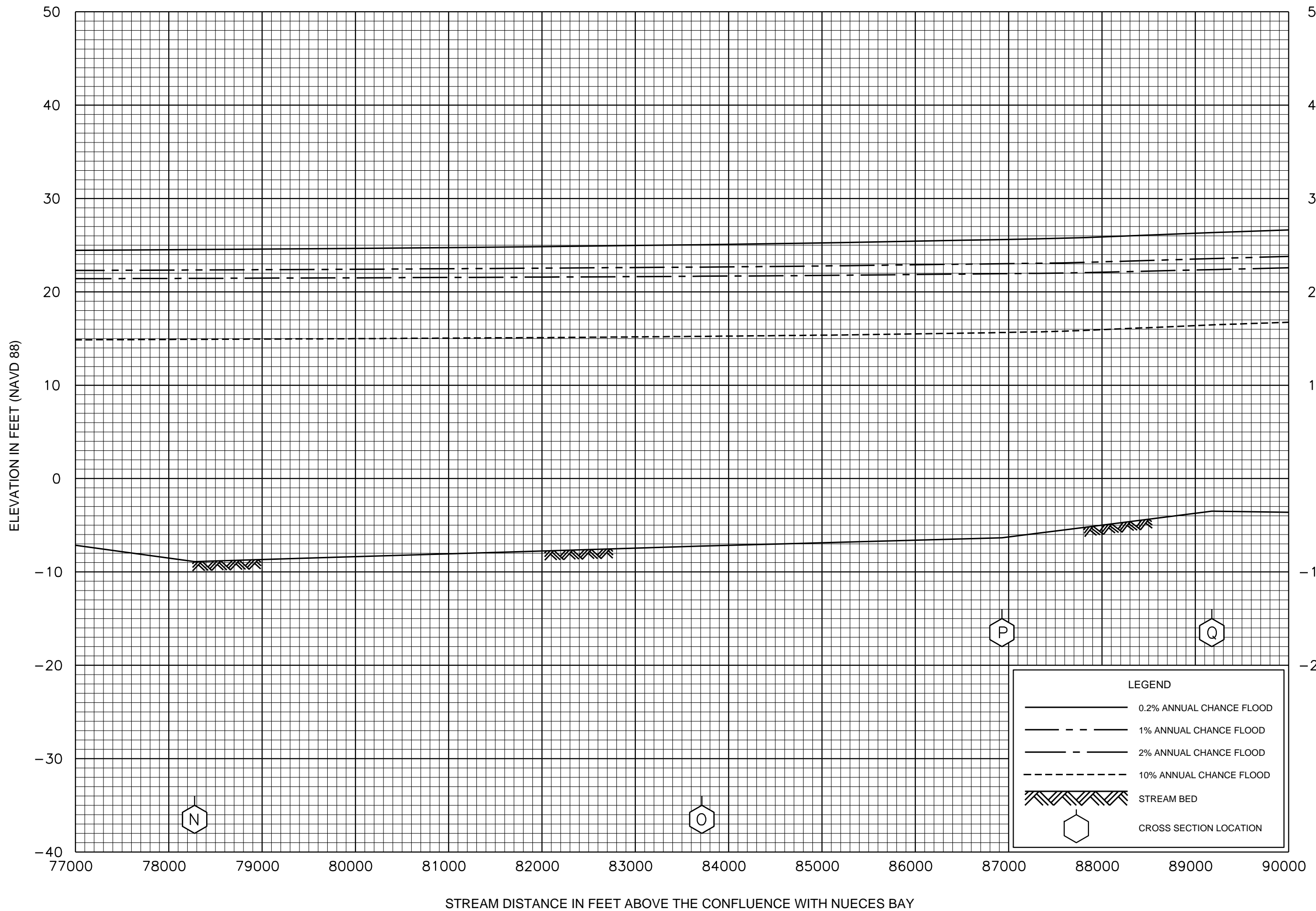
FLOOD PROFILES
NUECES RIVER

FEDERAL EMERGENCY MANAGEMENT AGENCY
NUECES COUNTY, TX
AND INCORPORATED AREAS



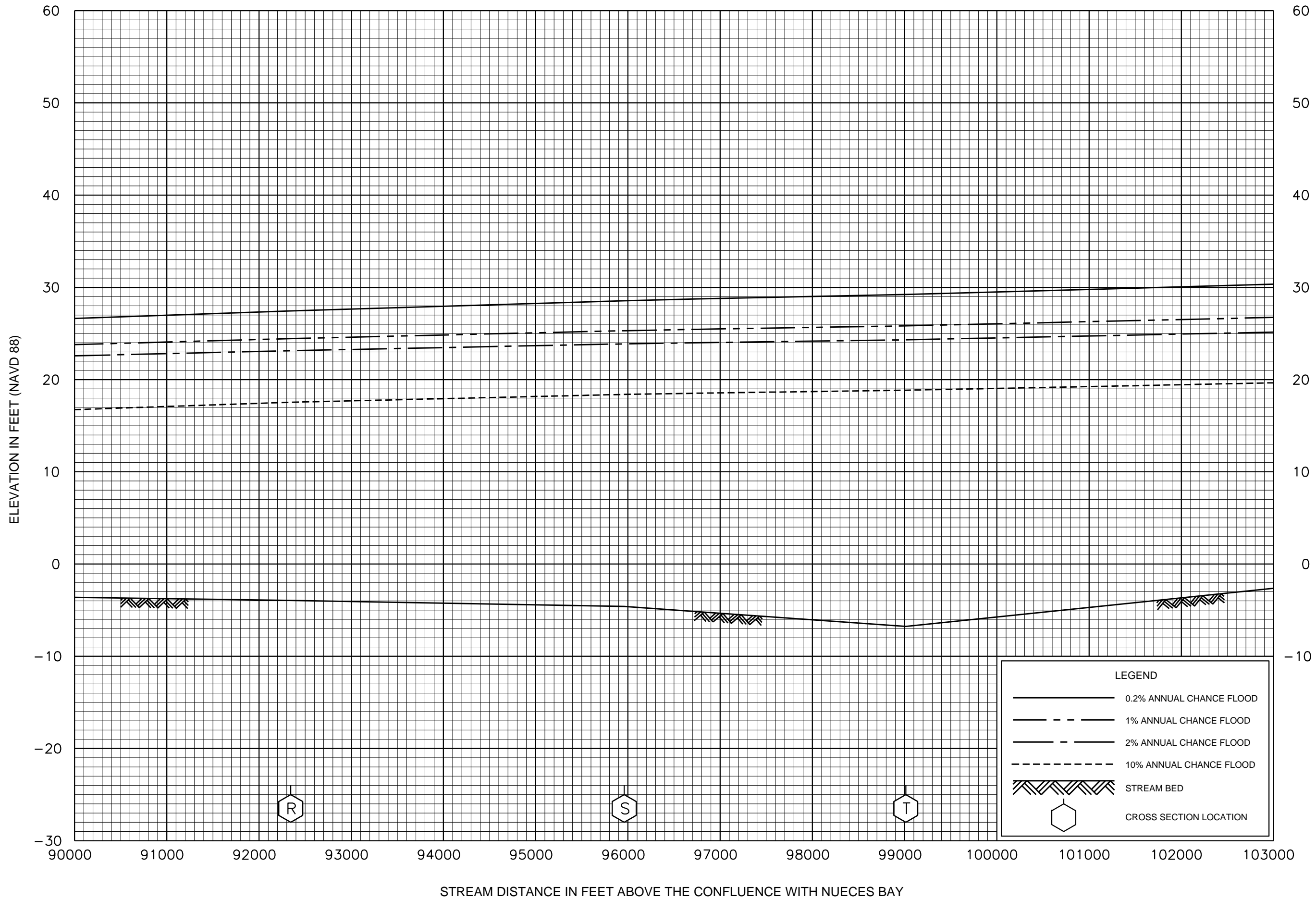
FLOOD PROFILES
NUECES RIVER

FEDERAL EMERGENCY MANAGEMENT AGENCY
NUECES COUNTY, TX
AND INCORPORATED AREAS



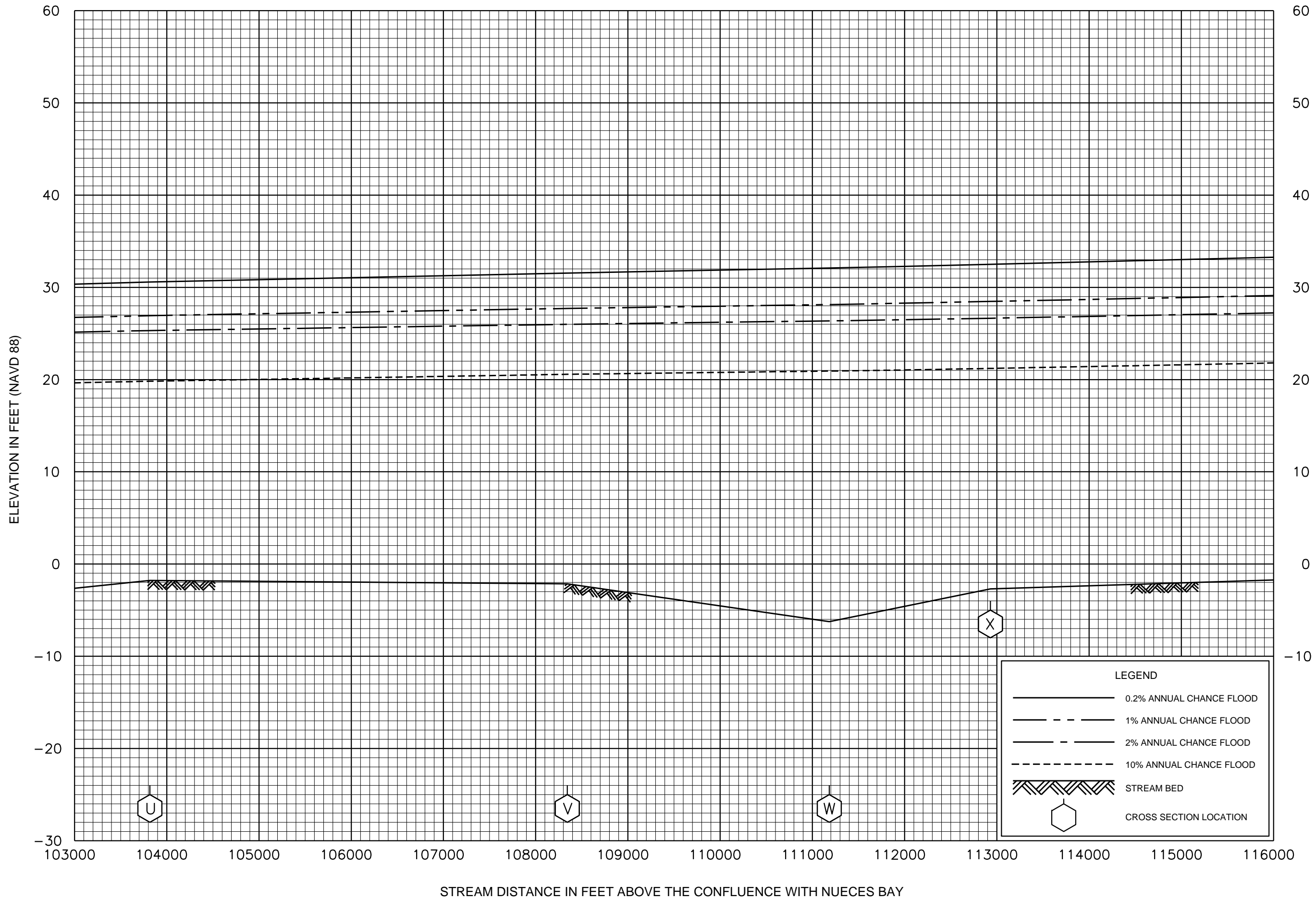
FLOOD PROFILES
NUECES RIVER

FEDERAL EMERGENCY MANAGEMENT AGENCY
NUECES COUNTY, TX
AND INCORPORATED AREAS



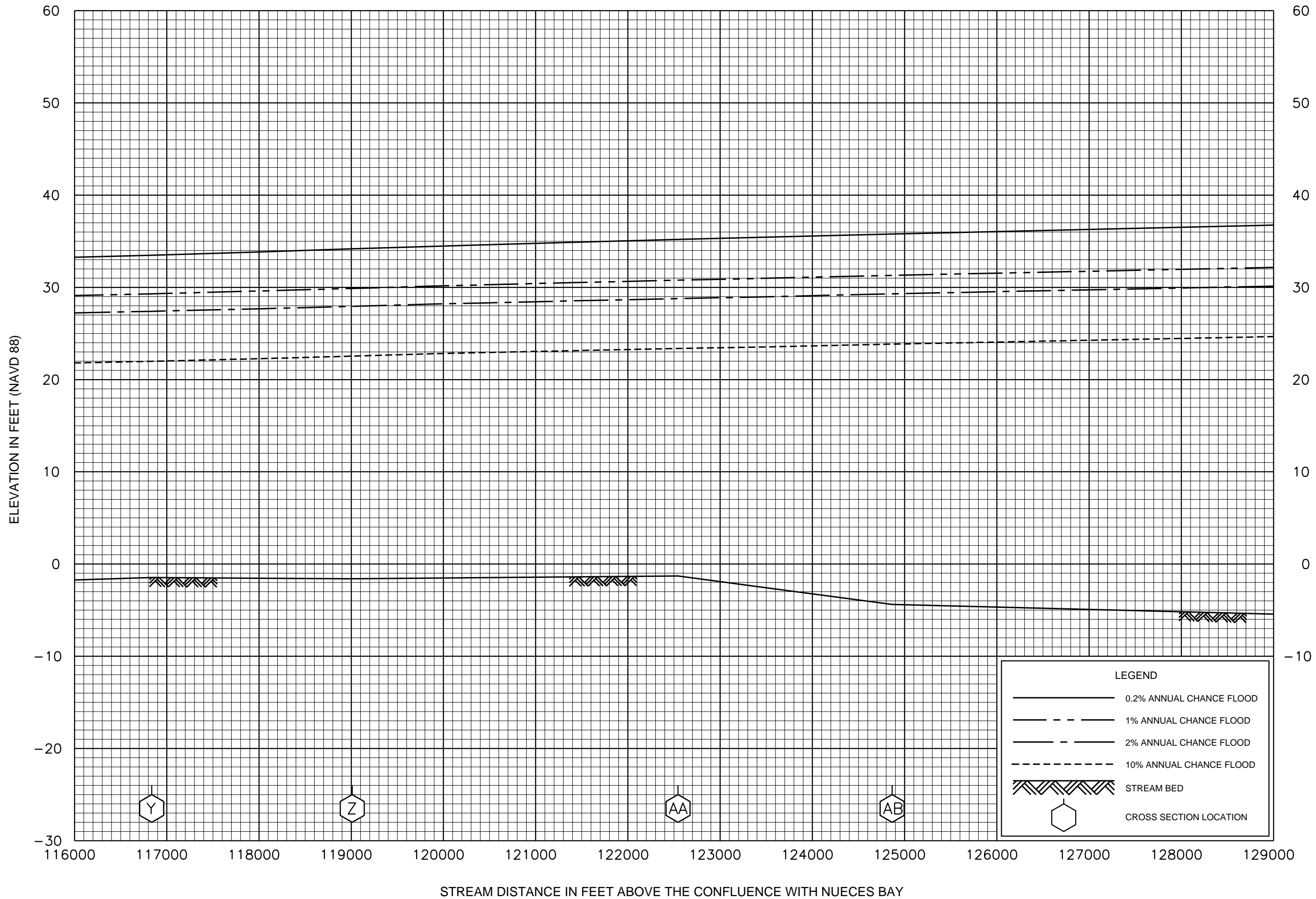
FLOOD PROFILES
NUECES RIVER

FEDERAL EMERGENCY MANAGEMENT AGENCY
NUECES COUNTY, TX
AND INCORPORATED AREAS



FLOOD PROFILES
NUECES RIVER

FEDERAL EMERGENCY MANAGEMENT AGENCY
NUECES COUNTY, TX
AND INCORPORATED AREAS

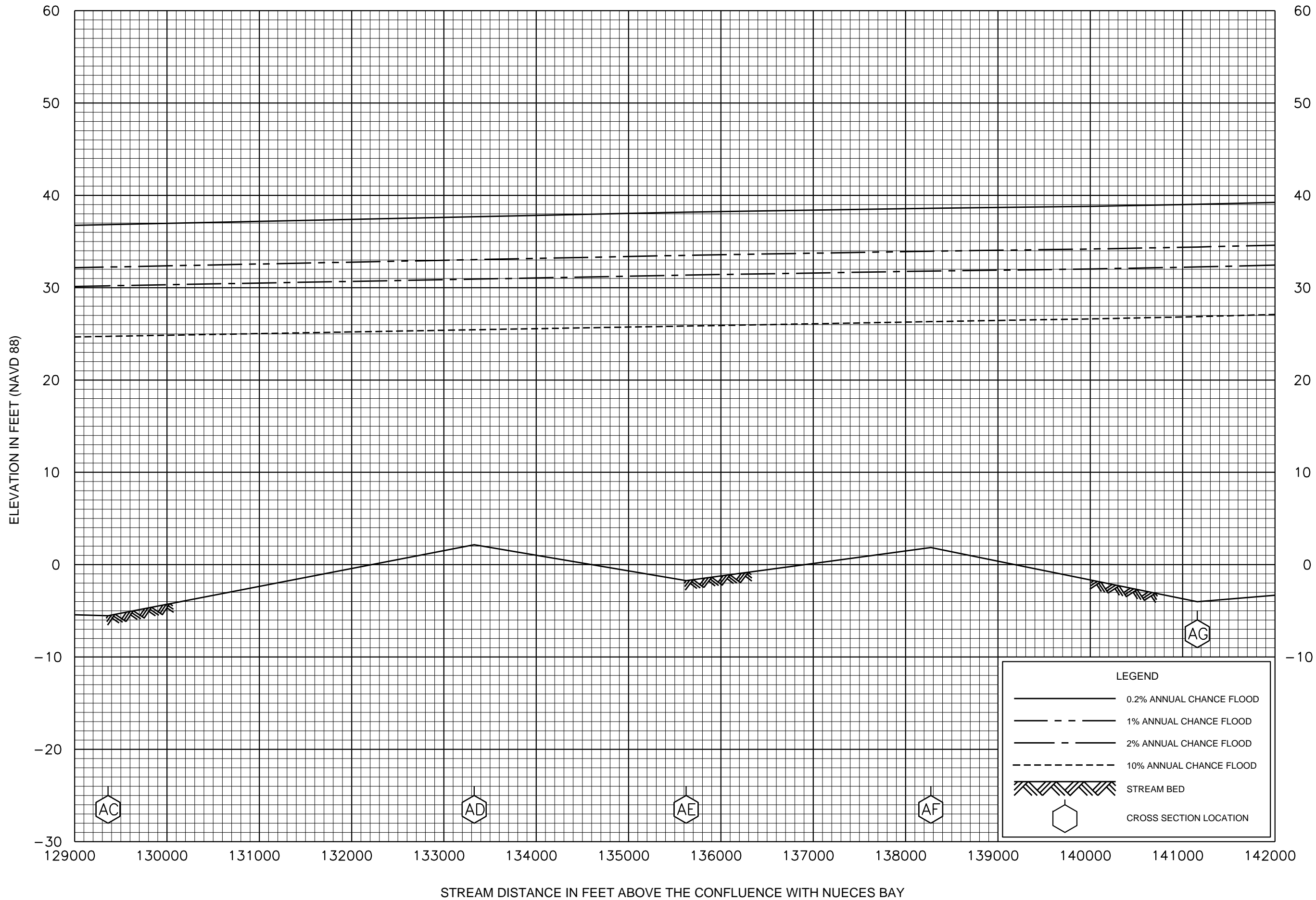


FLOOD PROFILES

NUECES RIVER

FEDERAL EMERGENCY MANAGEMENT AGENCY

NUECES COUNTY, TX
AND INCORPORATED AREAS

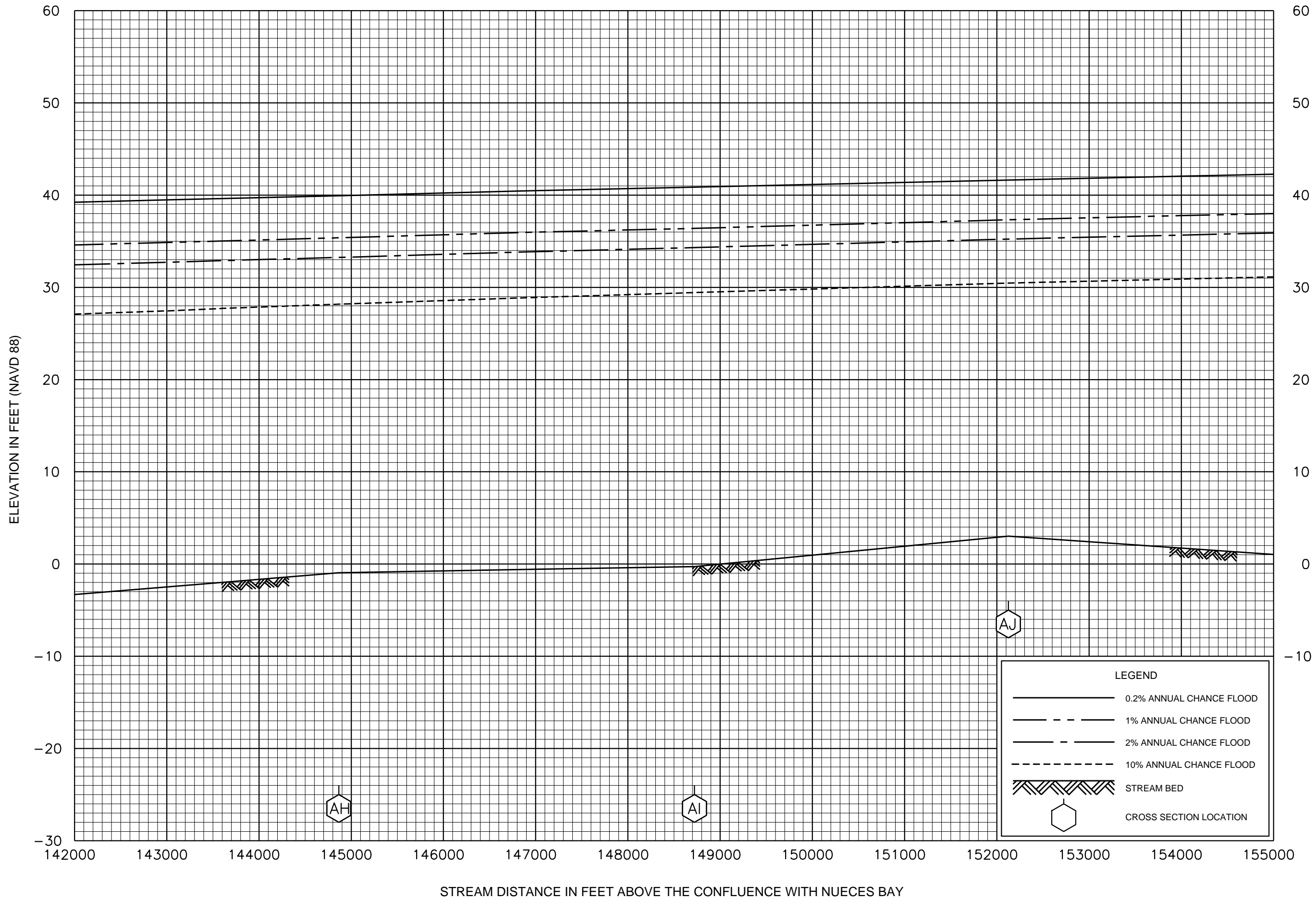


FLOOD PROFILES

NUECES RIVER

FEDERAL EMERGENCY MANAGEMENT AGENCY

NUECES COUNTY, TX
AND INCORPORATED AREAS




FLOOD PROFILES

NUECES RIVER

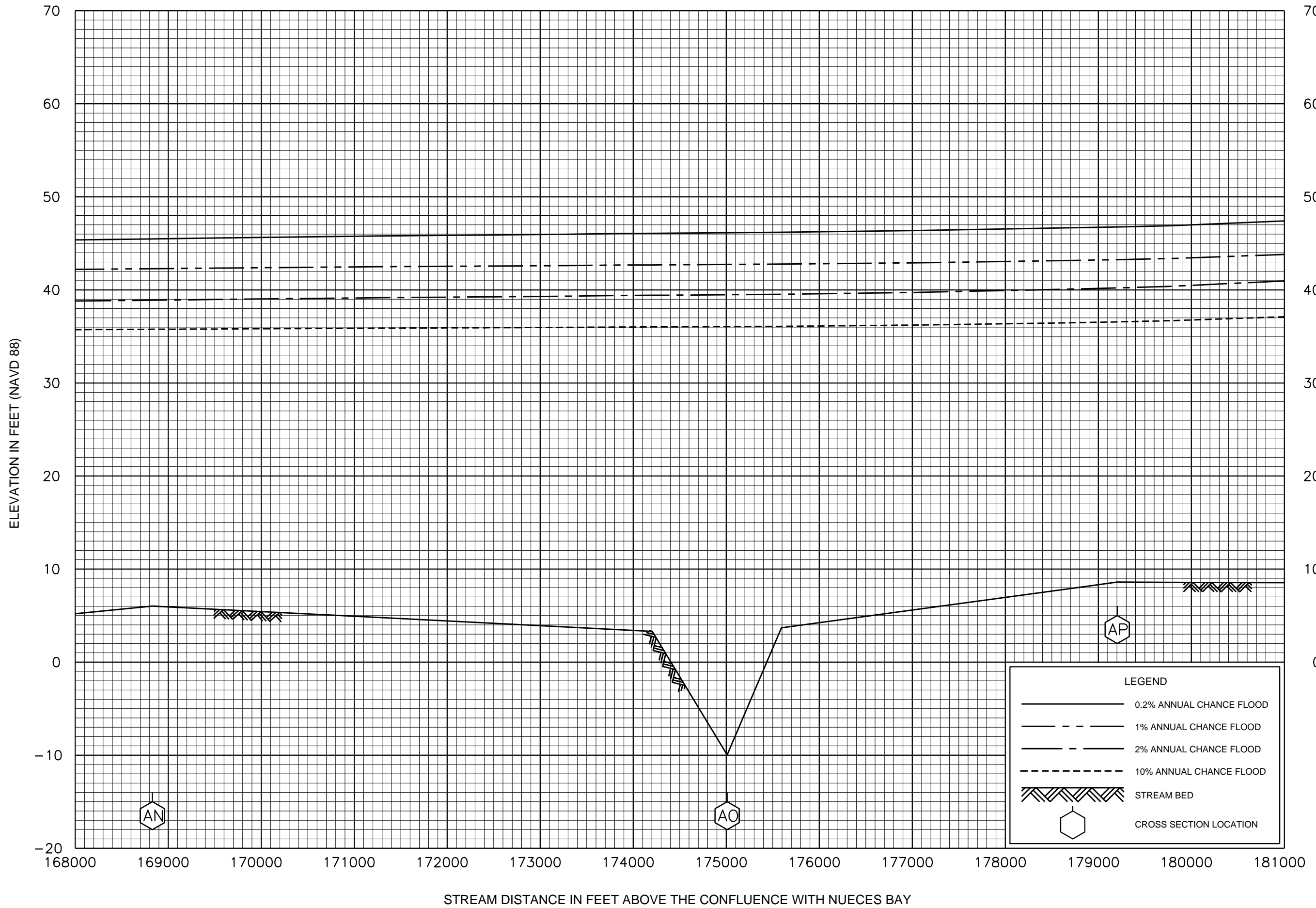
FEDERAL EMERGENCY MANAGEMENT AGENCY

NUECES COUNTY, TX
AND INCORPORATED AREAS



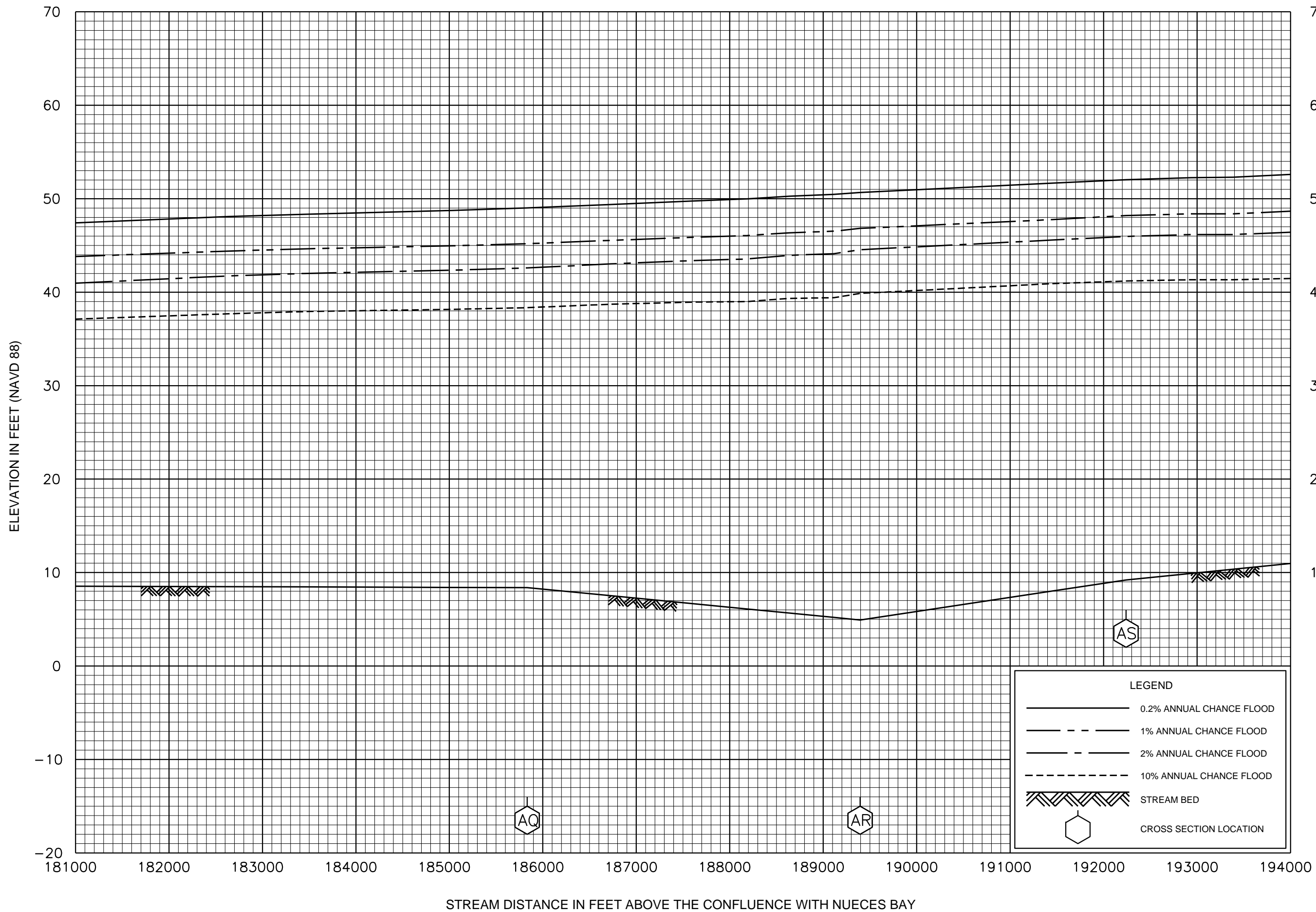
FEDERAL EMERGENCY MANAGEMENT AGENCY

NUECES COUNTY, TX
AND INCORPORATED AREAS



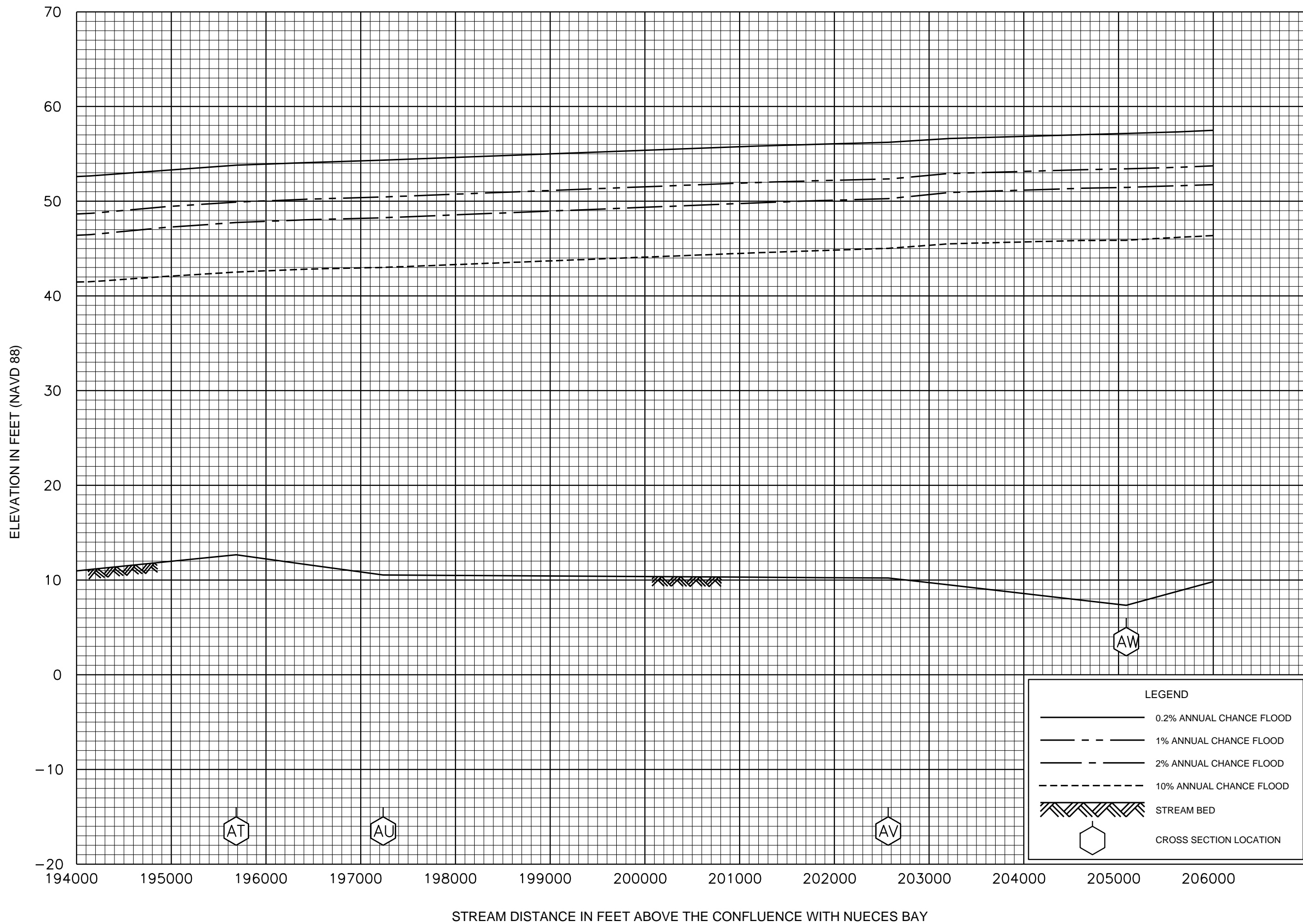
FLOOD PROFILES
NUECES RIVER

FEDERAL EMERGENCY MANAGEMENT AGENCY
NUECES COUNTY, TX
AND INCORPORATED AREAS



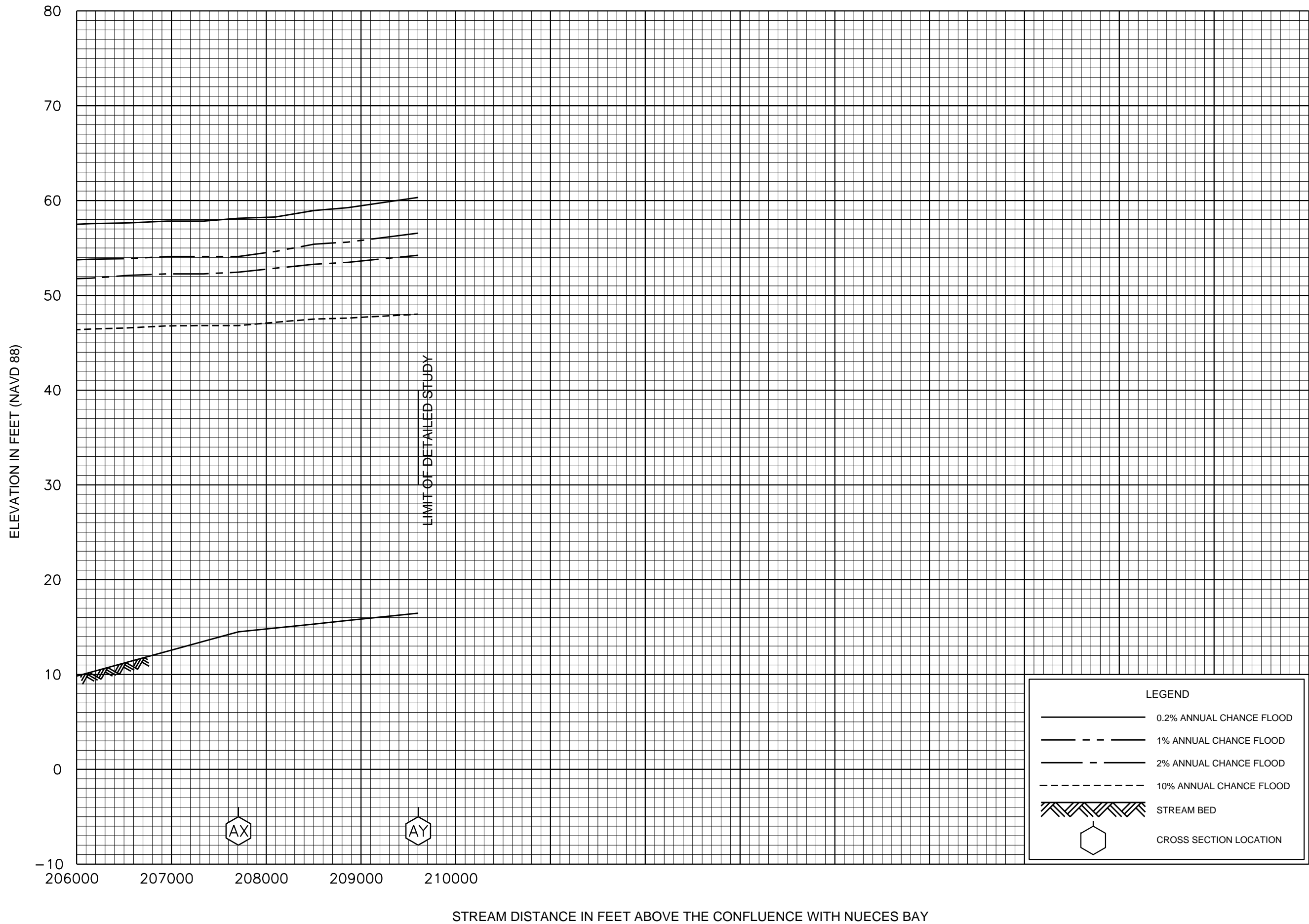
FLOOD PROFILES
NUECES RIVER

FEDERAL EMERGENCY MANAGEMENT AGENCY
NUECES COUNTY, TX
AND INCORPORATED AREAS



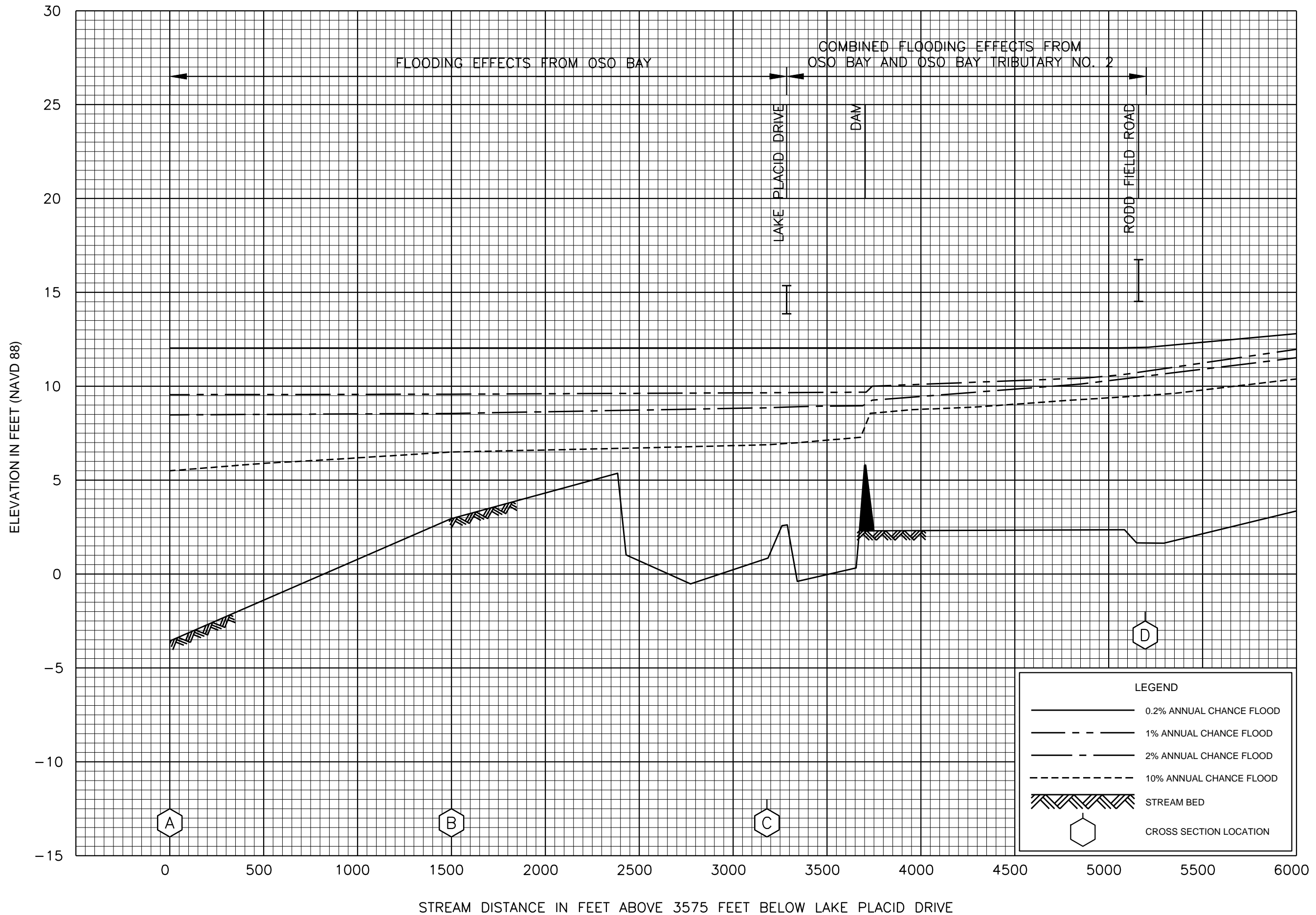
FLOOD PROFILES
NUECES RIVER

FEDERAL EMERGENCY MANAGEMENT AGENCY
NUECES COUNTY, TX
AND INCORPORATED AREAS



FLOOD PROFILES
NUECES RIVER

FEDERAL EMERGENCY MANAGEMENT AGENCY
NUECES COUNTY, TX
AND INCORPORATED AREAS

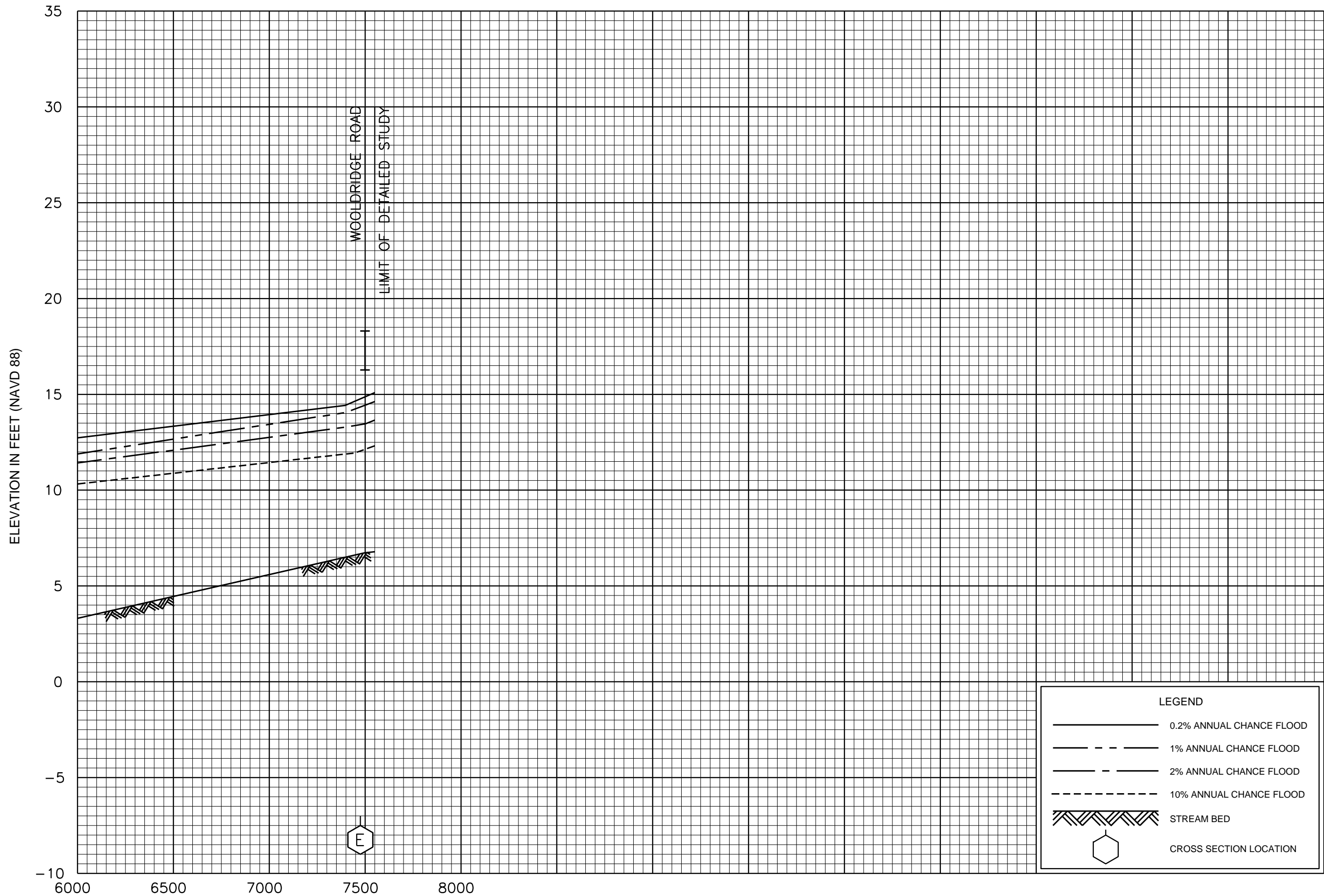


FLOOD PROFILES

OSO BAY TRIBUTARY NO. 2

FEDERAL EMERGENCY MANAGEMENT AGENCY

NUECES COUNTY, TX
AND INCORPORATED AREAS



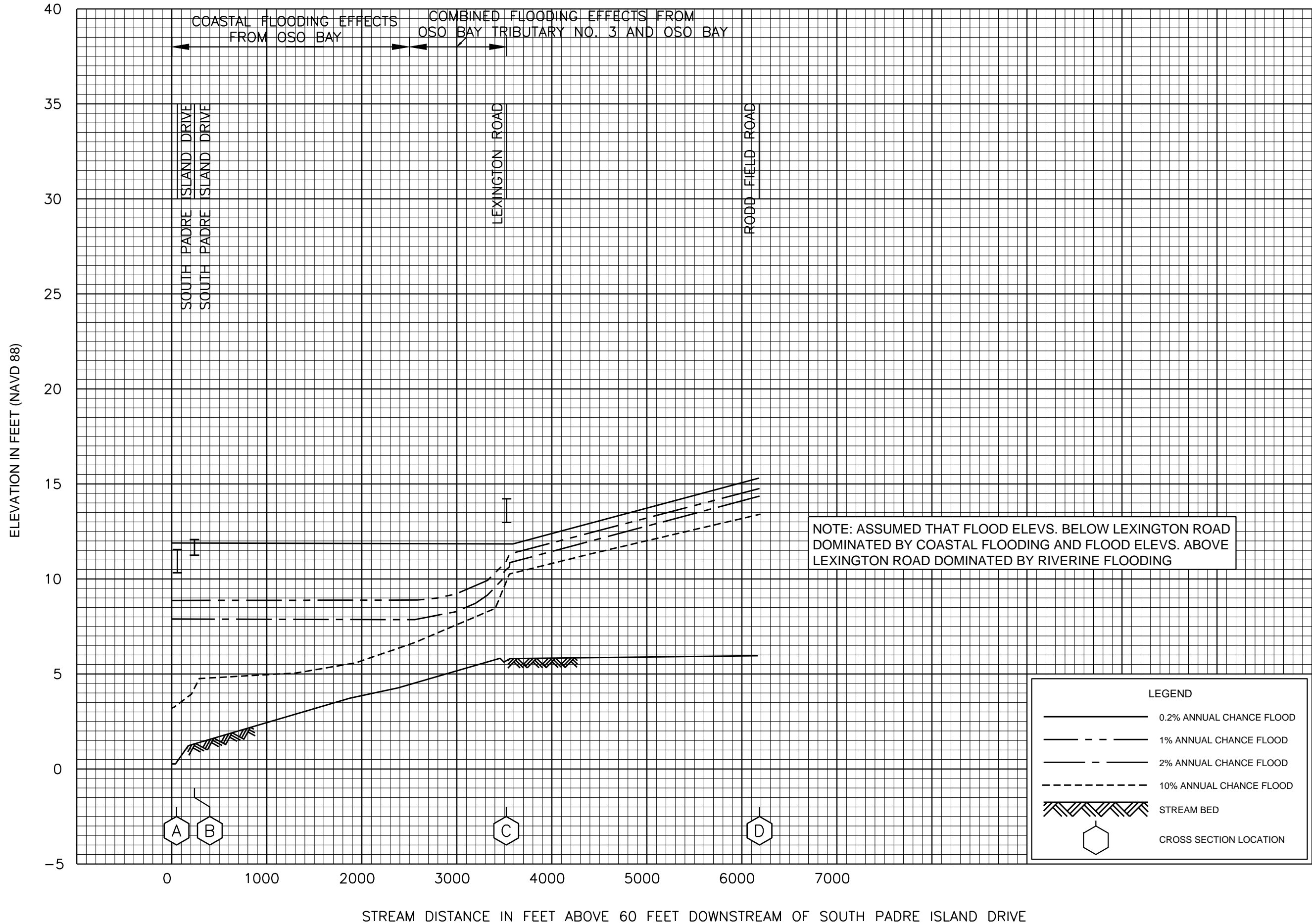
STREAM DISTANCE IN FEET ABOVE 3575 FEET BELOW LAKE PLACID DRIVE

FLOOD PROFILES

OSO BAY TRIBUTARY NO. 2

FEDERAL EMERGENCY MANAGEMENT AGENCY

NUECES COUNTY, TX
AND INCORPORATED AREAS



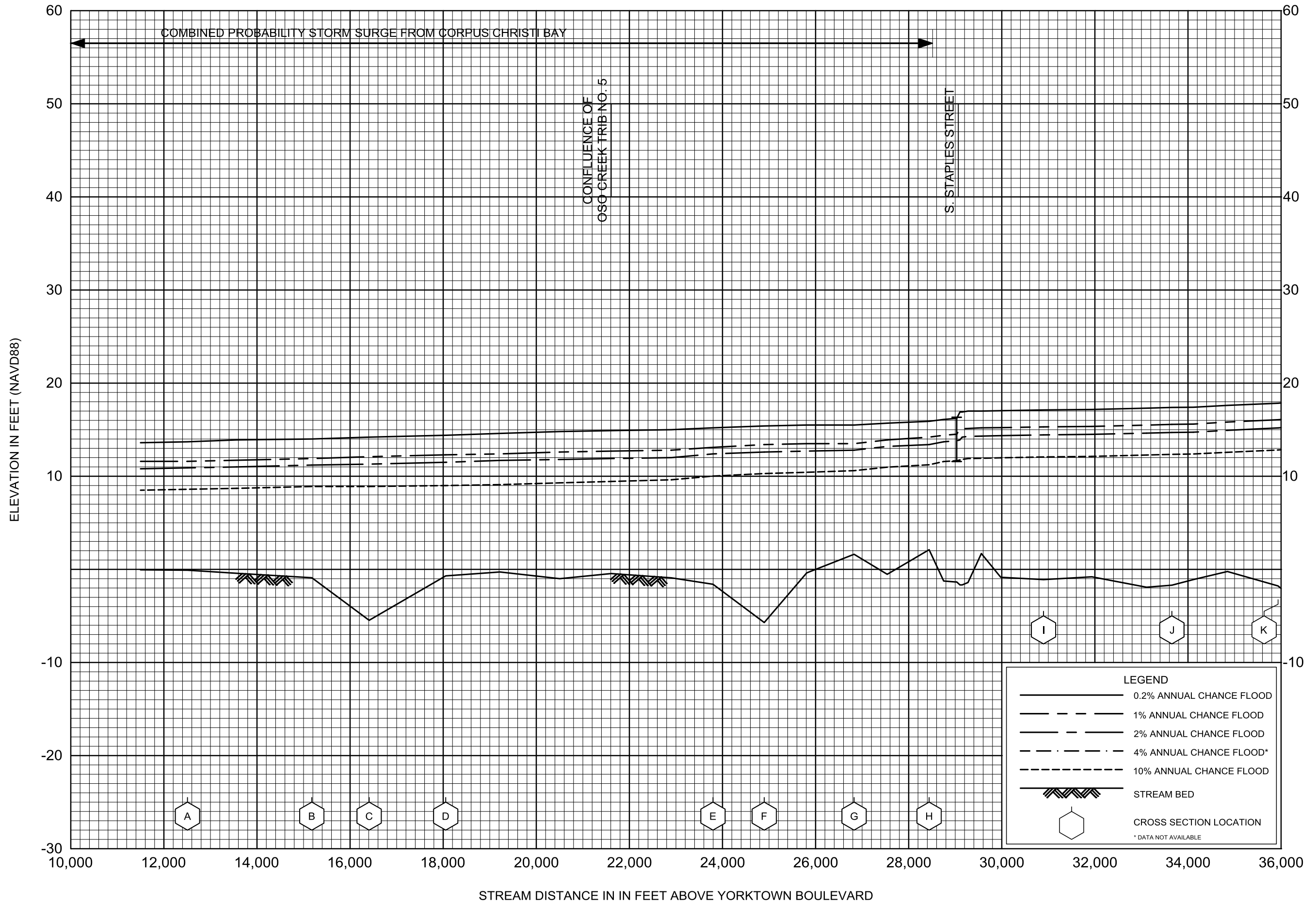
STREAM DISTANCE IN FEET ABOVE 60 FEET DOWNSTREAM OF SOUTH PADRE ISLAND DRIVE

FLOOD PROFILES

OSO BAY TRIBUTARY NO. 3

FEDERAL EMERGENCY MANAGEMENT AGENCY

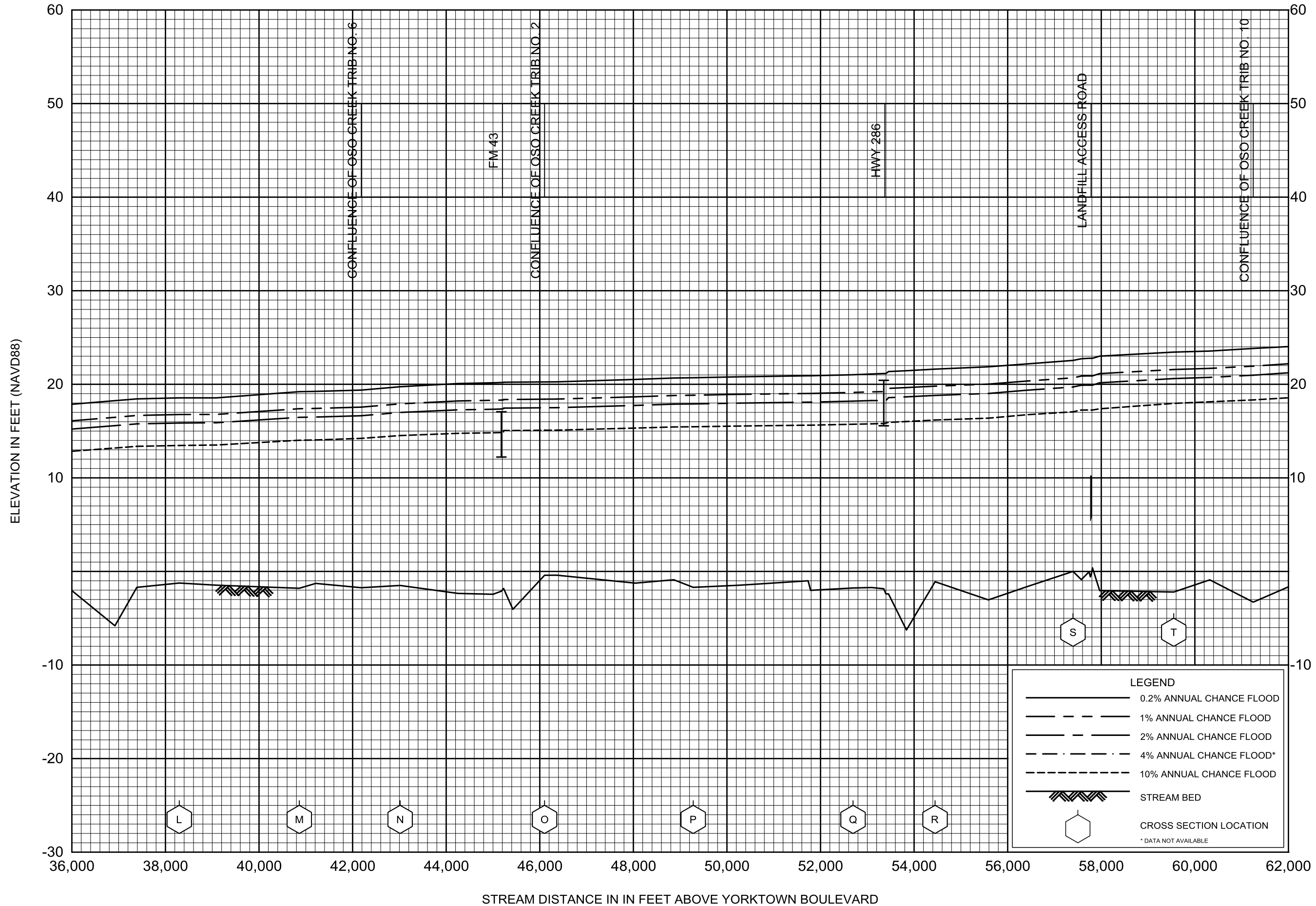
NUECES COUNTY, TX
AND INCORPORATED AREAS



FLOOD PROFILES

OSO CREEK

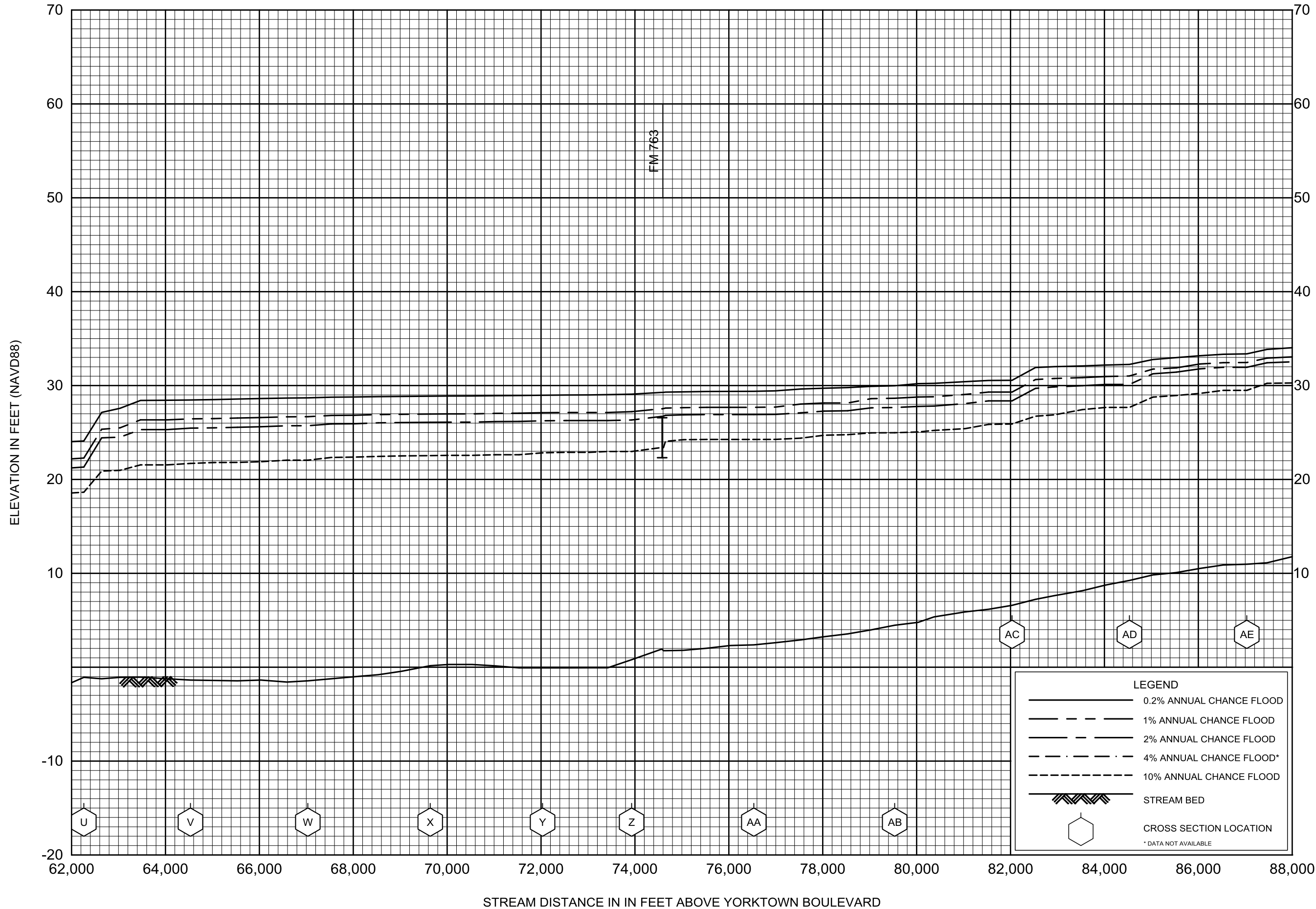
FEDERAL EMERGENCY MANAGEMENT AGENCY
 NUECES COUNTY, TX
 AND INCORPORATED AREAS



FLOOD PROFILES

OSO CREEK

FEDERAL EMERGENCY MANAGEMENT AGENCY
 NUECES COUNTY, TX
 AND INCORPORATED AREAS

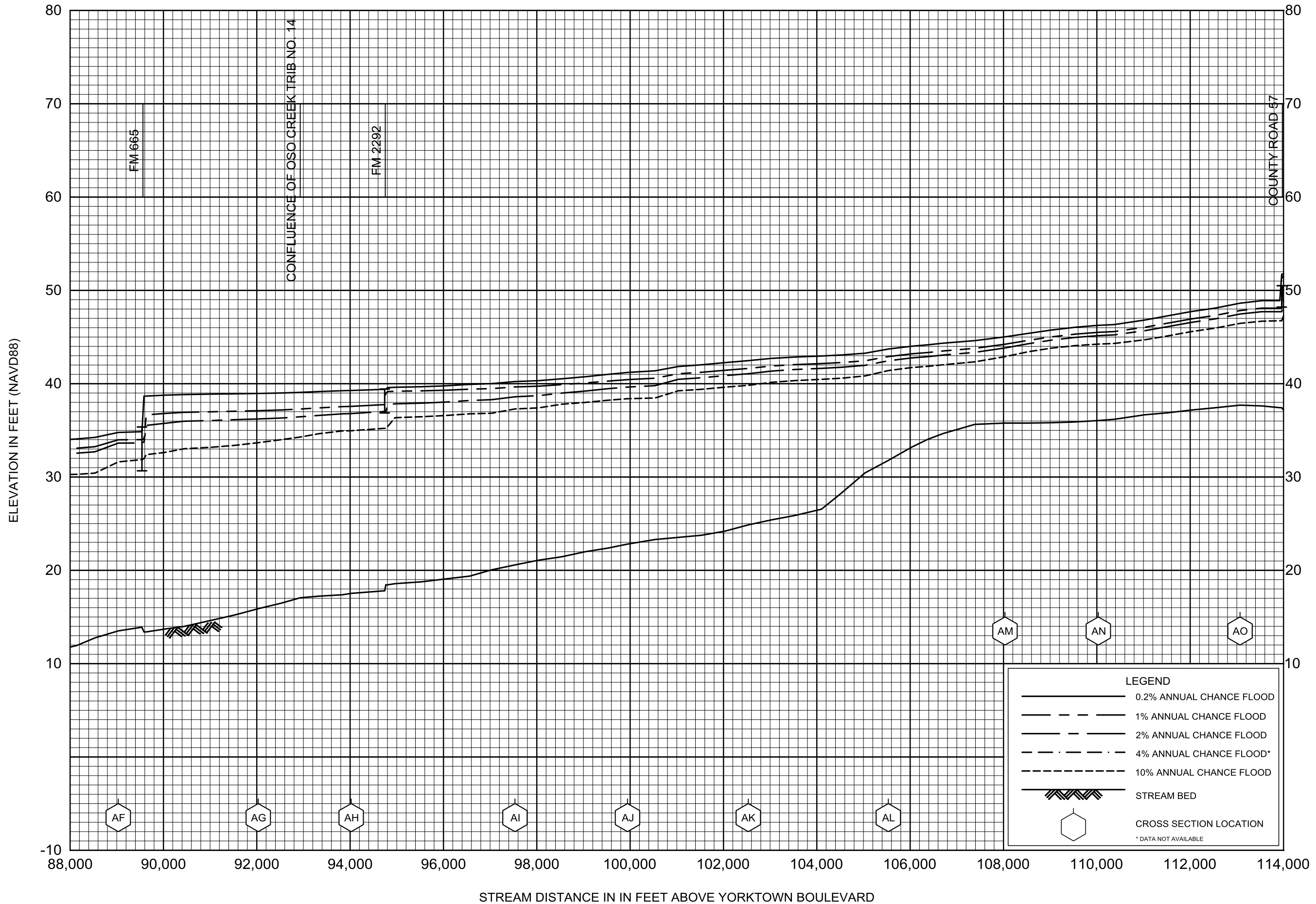


FLOOD PROFILES

OSO CREEK

FEDERAL EMERGENCY MANAGEMENT AGENCY

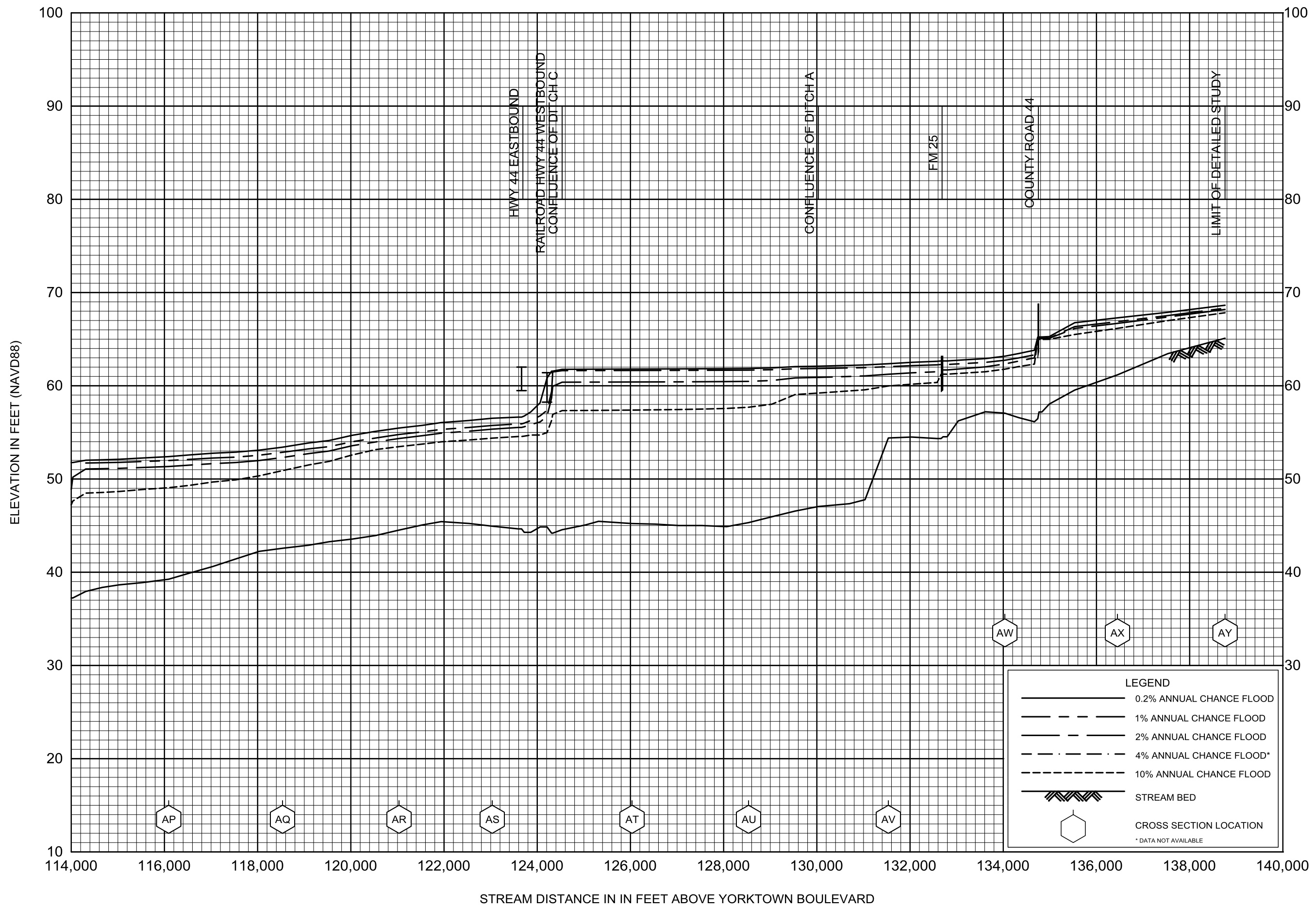
NUECES COUNTY, TX
AND INCORPORATED AREAS



FLOOD PROFILES

OSO CREEK

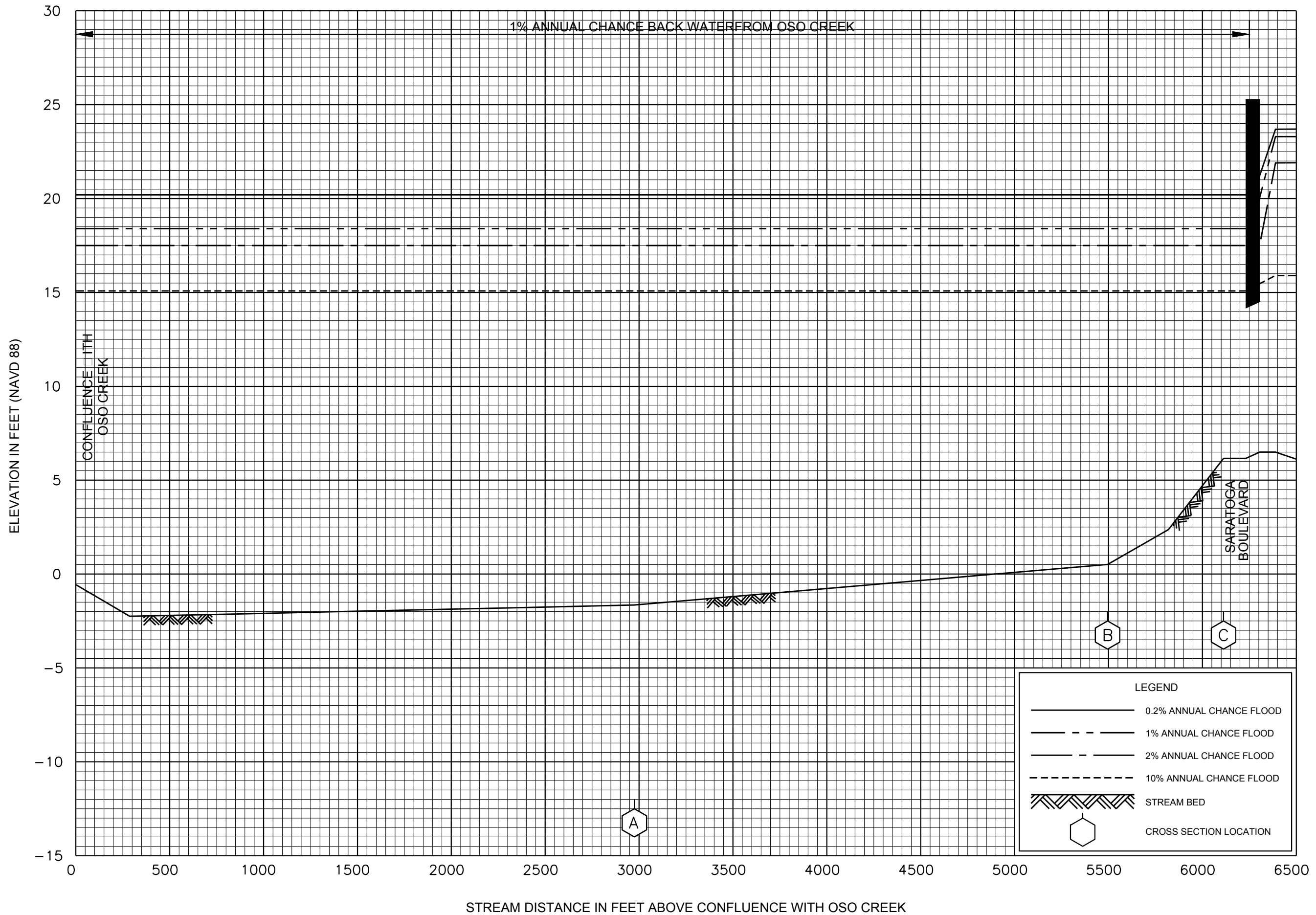
FEDERAL EMERGENCY MANAGEMENT AGENCY
NUECES COUNTY, TX
 AND INCORPORATED AREAS



FLOOD PROFILES

OSO CREEK

FEDERAL EMERGENCY MANAGEMENT AGENCY
 NUECES COUNTY, TX
 AND INCORPORATED AREAS

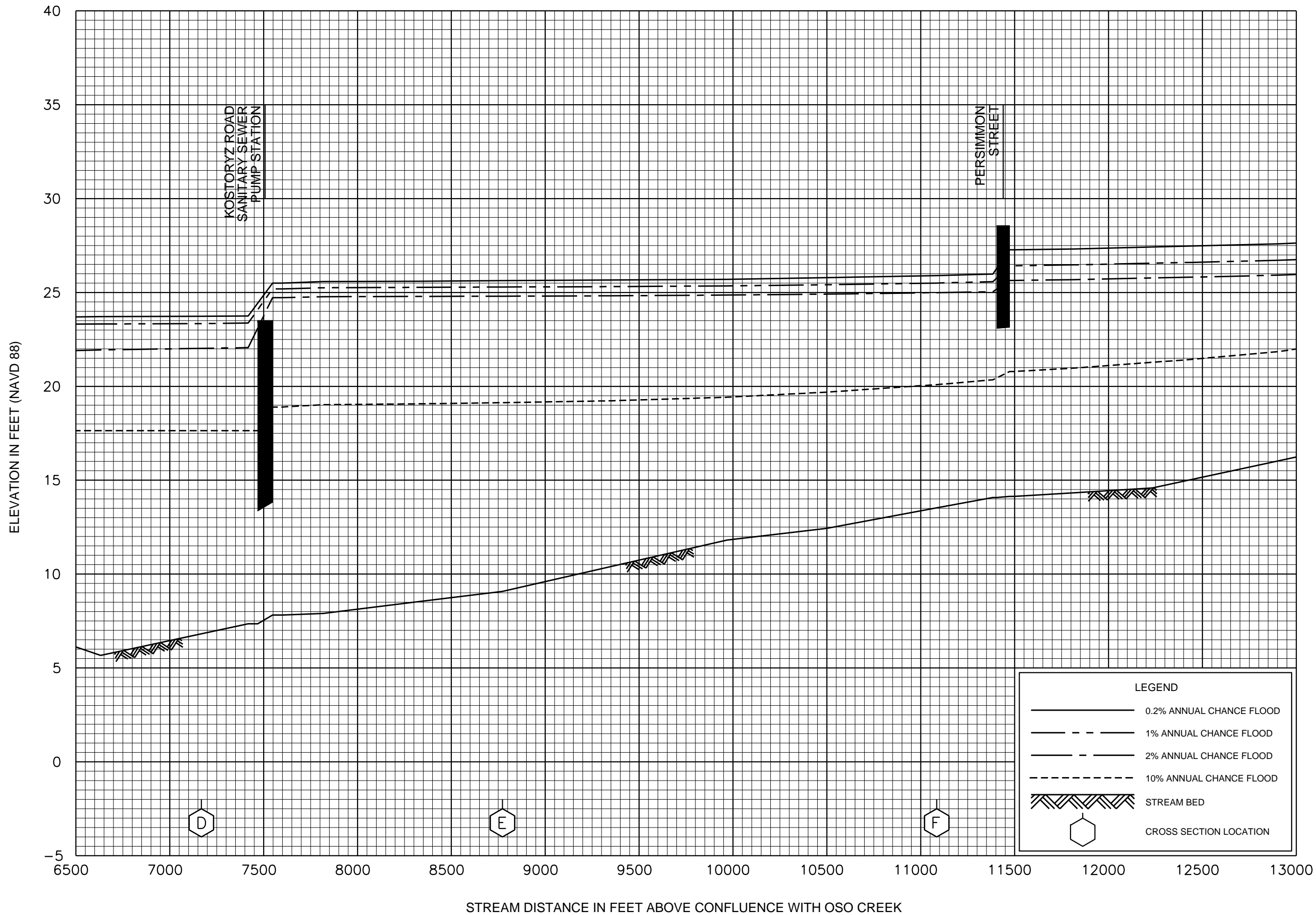


FLOOD PROFILES

OSO CREEK TRIBUTARY NO. 2

FEDERAL EMERGENCY MANAGEMENT AGENCY

NUECES COUNTY, TX
AND INCORPORATED AREAS

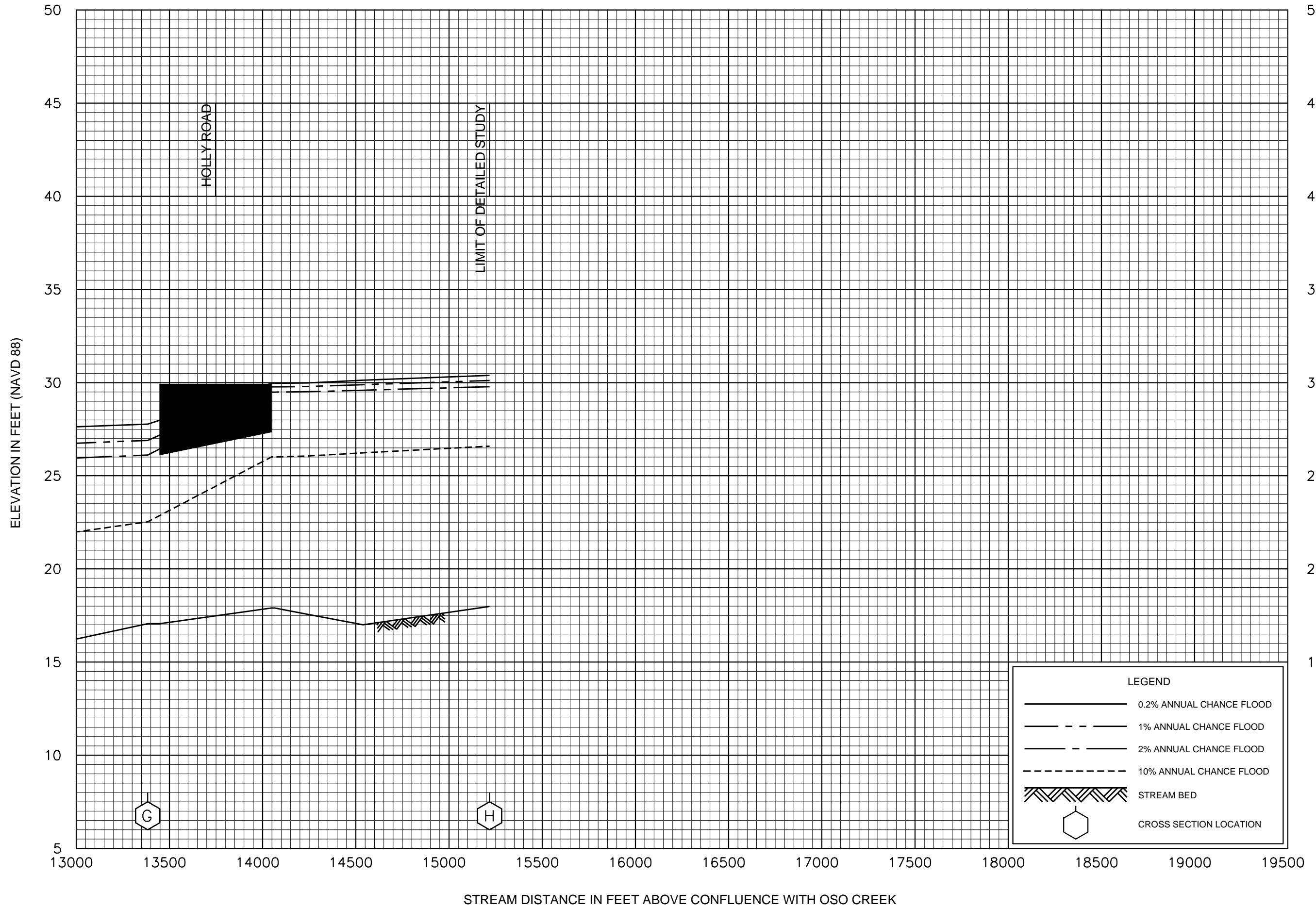


FLOOD PROFILES

OSO CREEK TRIBUTARY NO. 2

FEDERAL EMERGENCY MANAGEMENT AGENCY

NUECES COUNTY, TX
AND INCORPORATED AREAS

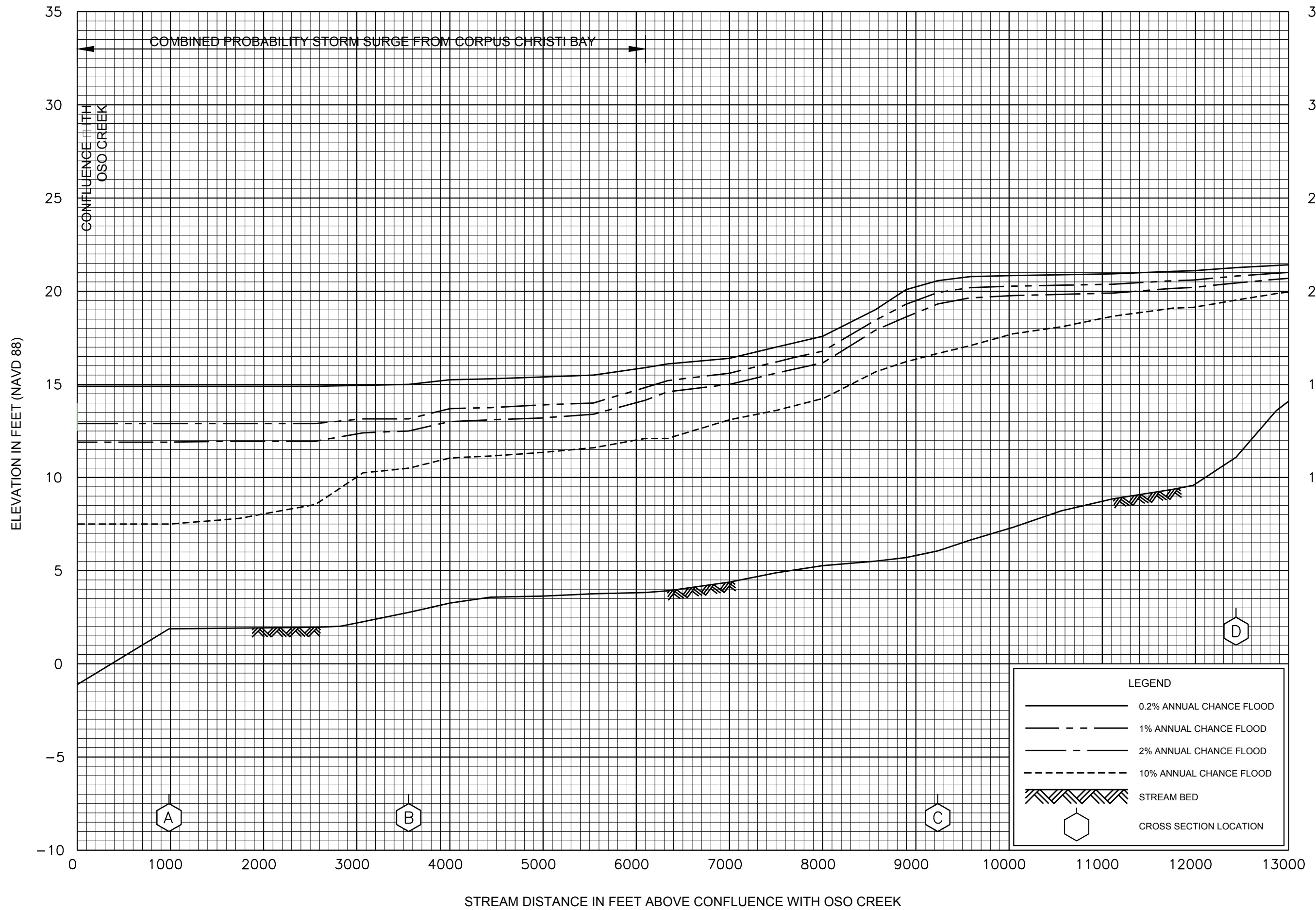


FLOOD PROFILES

OSO CREEK TRIBUTARY NO. 2

FEDERAL EMERGENCY MANAGEMENT AGENCY

NUECES COUNTY, TX
AND INCORPORATED AREAS

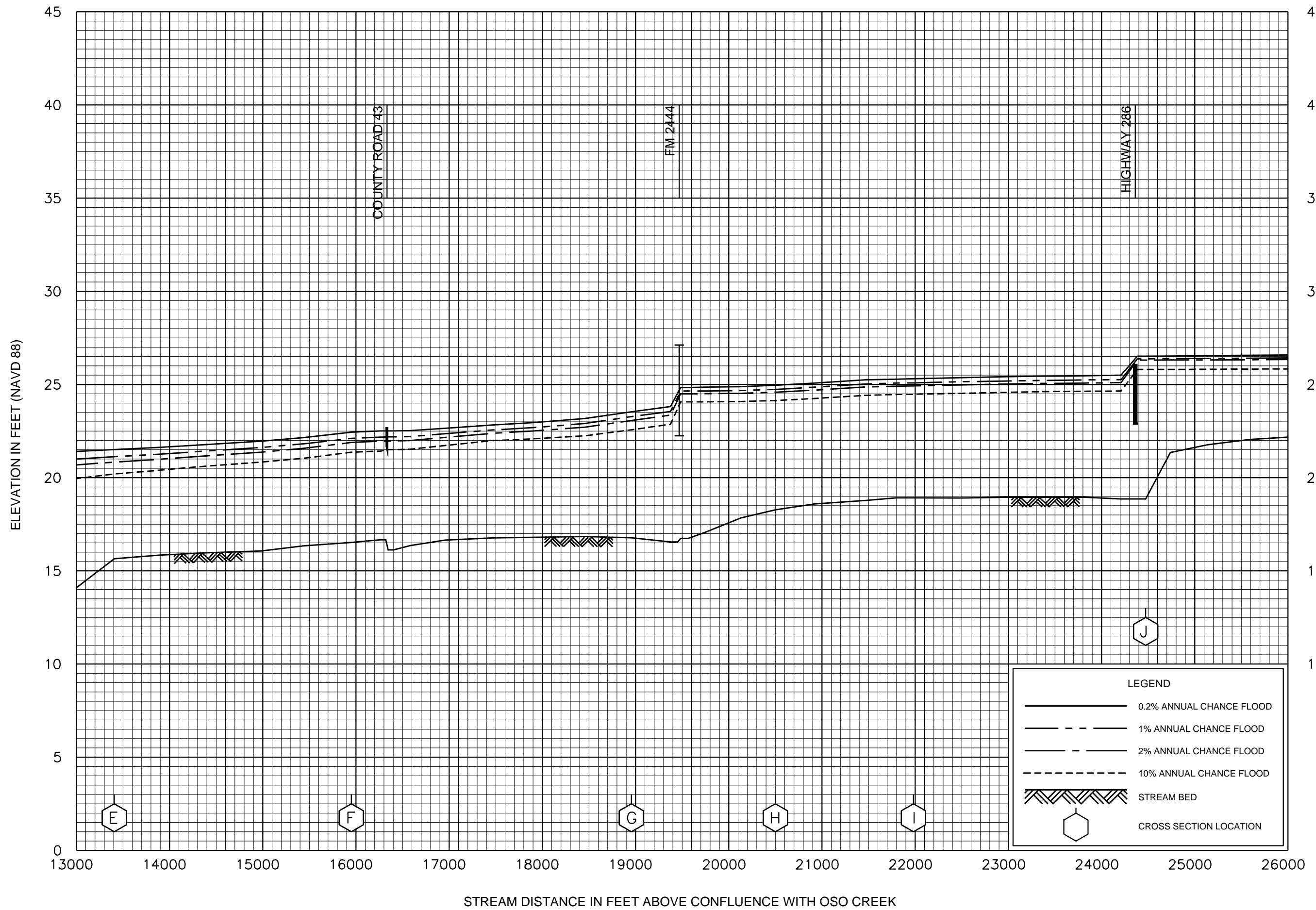


FLOOD PROFILES

OSO CREEK TRIBUTARY NO. 5

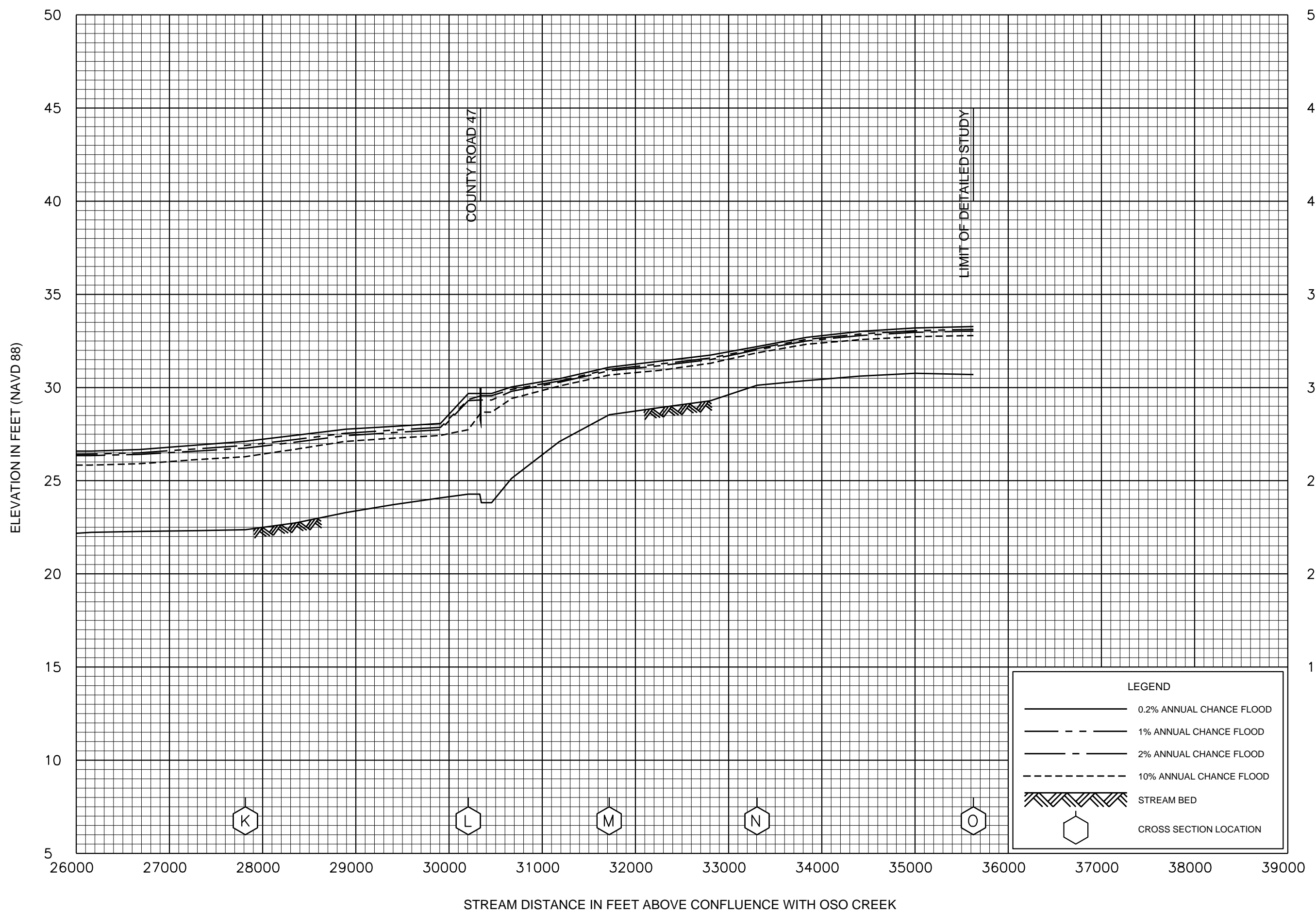
FEDERAL EMERGENCY MANAGEMENT AGENCY

NUECES COUNTY, TX
AND INCORPORATED AREAS



FLOOD PROFILES
 OSO CREEK TRIBUTARY NO. 5

FEDERAL EMERGENCY MANAGEMENT AGENCY
 NUECES COUNTY, TX
 AND INCORPORATED AREAS

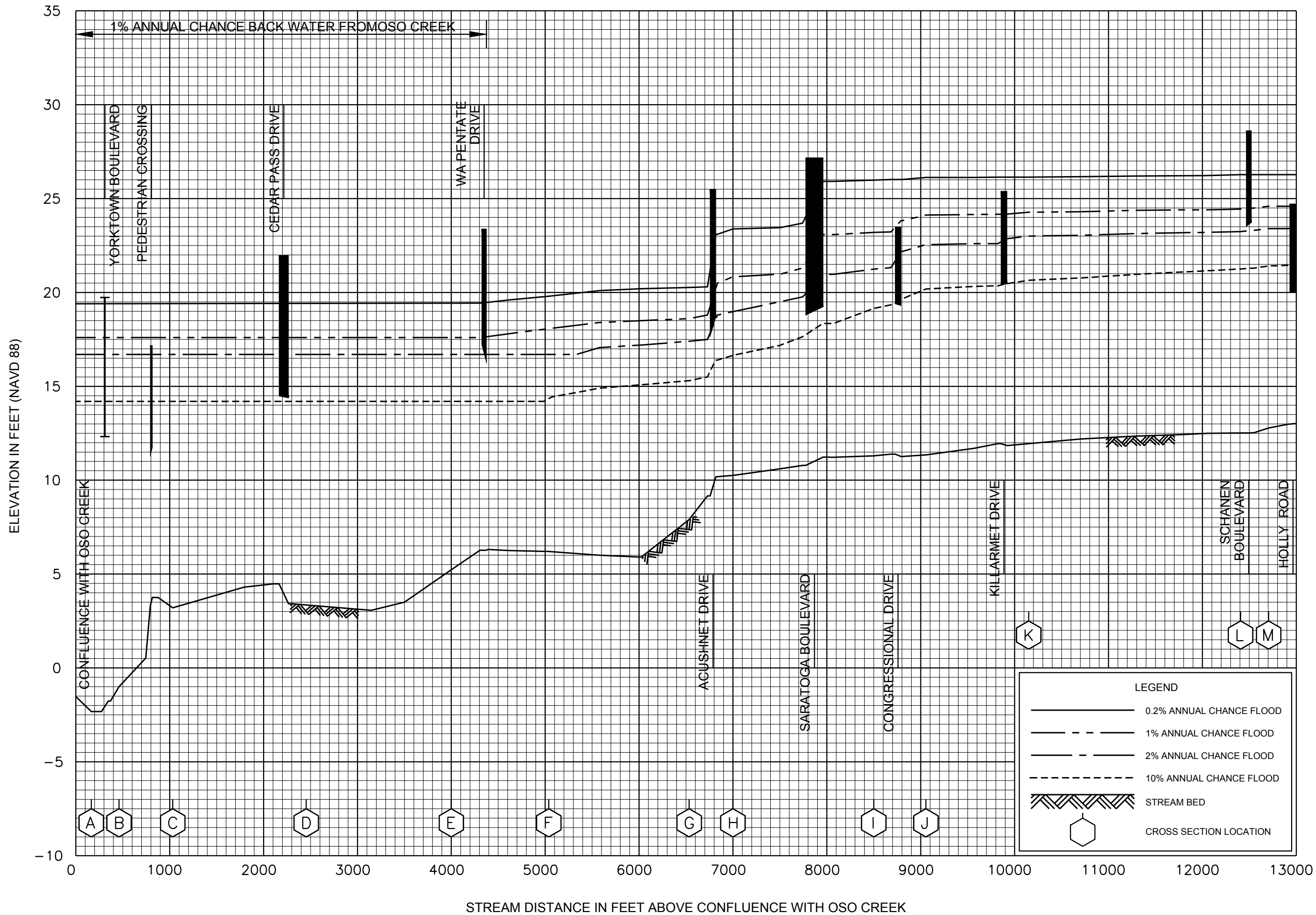


FLOOD PROFILES

OSO CREEK TRIBUTARY NO. 5

FEDERAL EMERGENCY MANAGEMENT AGENCY

NUECES COUNTY, TX
AND INCORPORATED AREAS

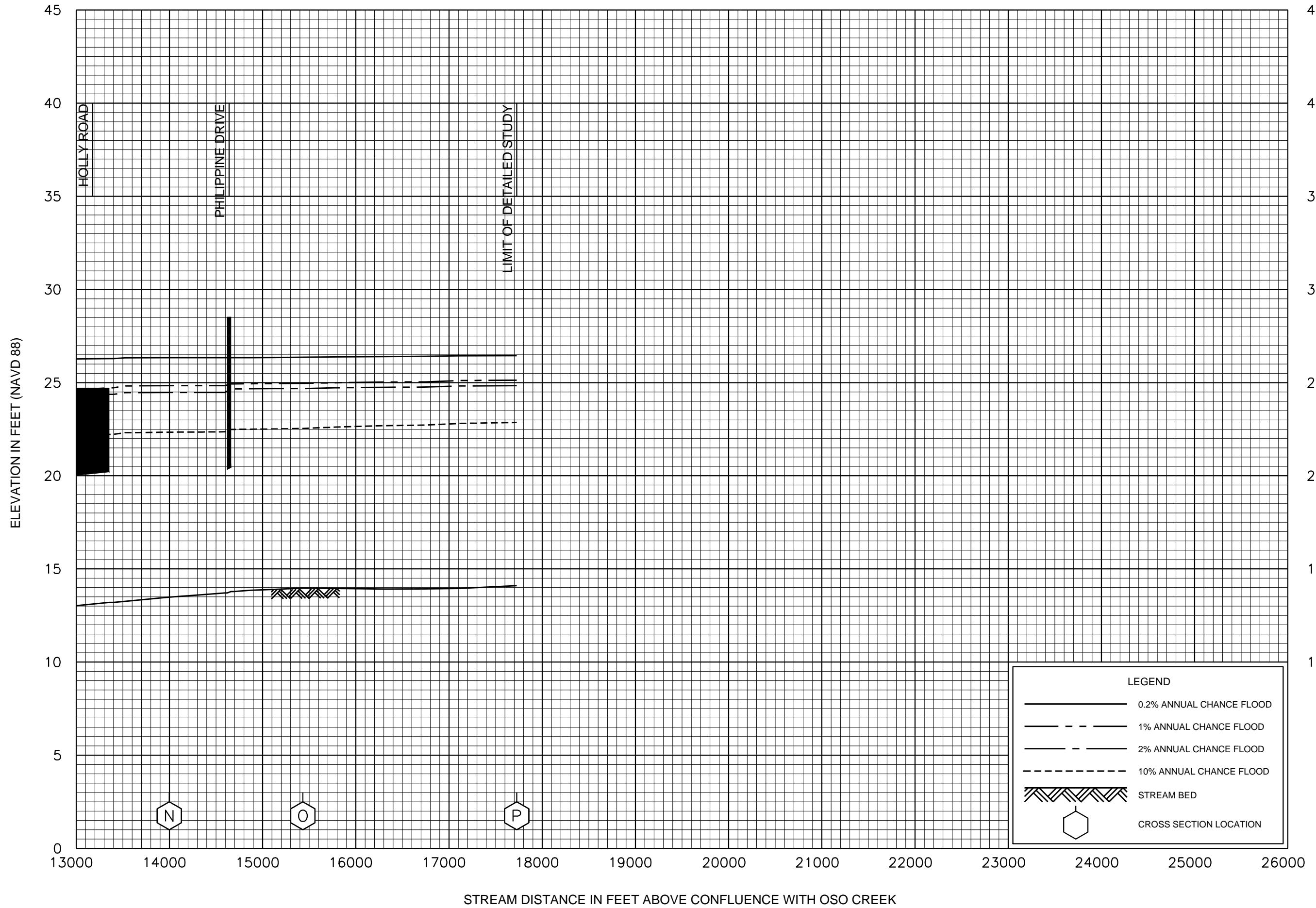


FLOOD PROFILES

OSO CREEK TRIBUTARY NO.6

FEDERAL EMERGENCY MANAGEMENT AGENCY

**NUECES COUNTY, TX
AND INCORPORATED AREAS**

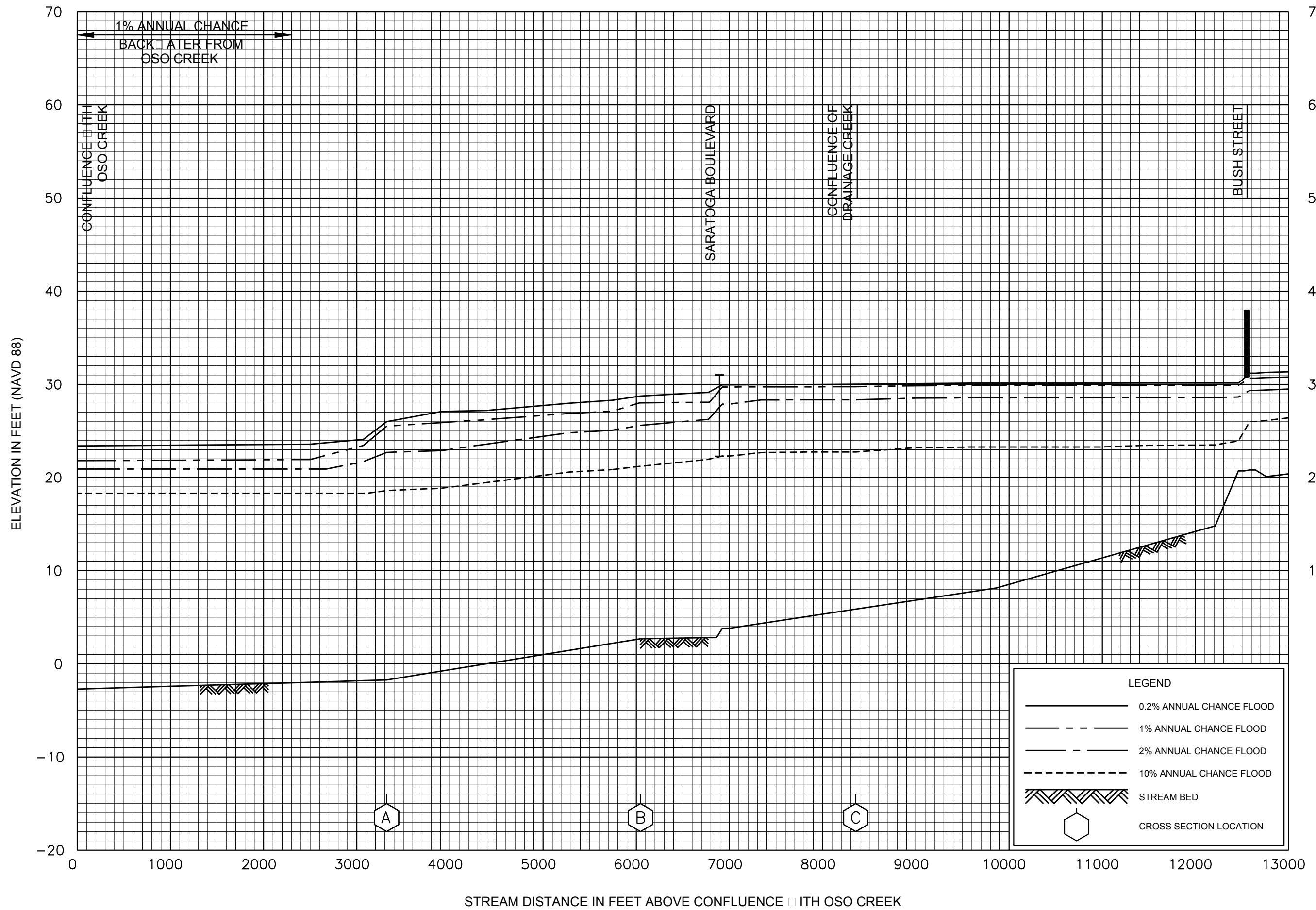


FLOOD PROFILES

OSO CREEK TRIBUTARY NO. 6

FEDERAL EMERGENCY MANAGEMENT AGENCY

NUECES COUNTY, TX
AND INCORPORATED AREAS

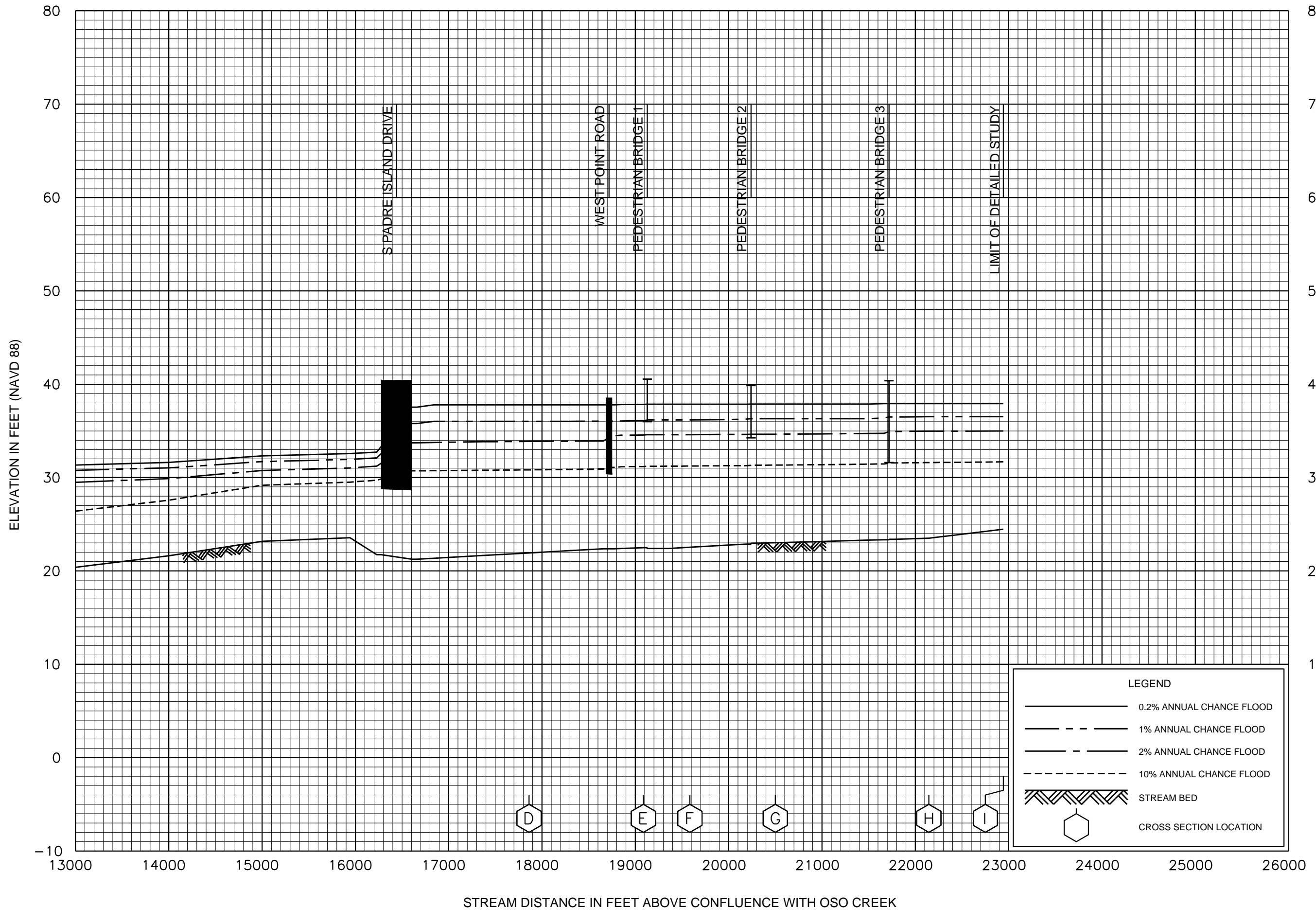


FLOOD PROFILES

OSO CREEK TRIBUTARY NO. 10

FEDERAL EMERGENCY MANAGEMENT AGENCY

NUECES COUNTY, TX
AND INCORPORATED AREAS

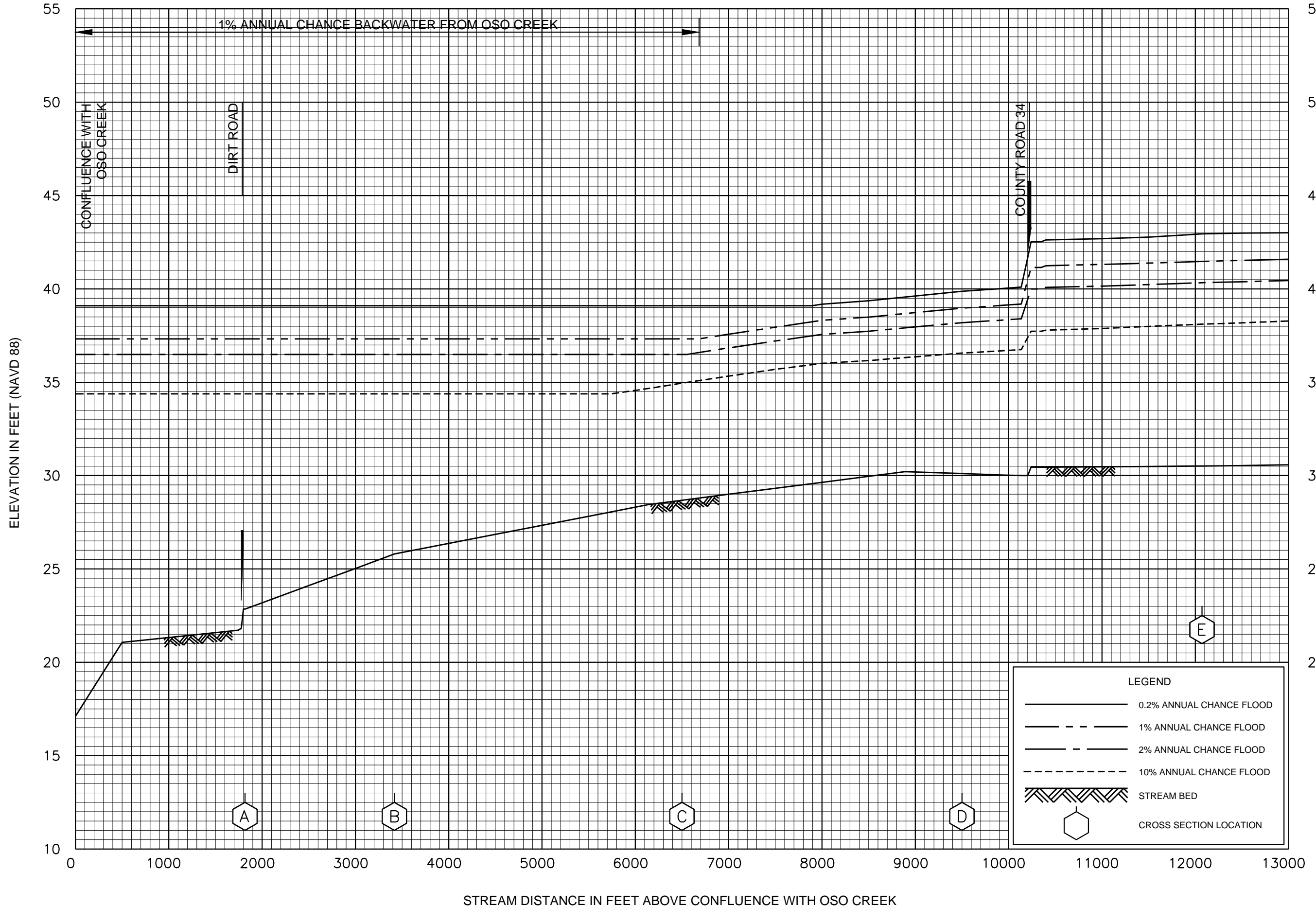


FLOOD PROFILES

OSO CREEK TRIBUTARY NO. 10

FEDERAL EMERGENCY MANAGEMENT AGENCY

NUECES COUNTY, TX
AND INCORPORATED AREAS

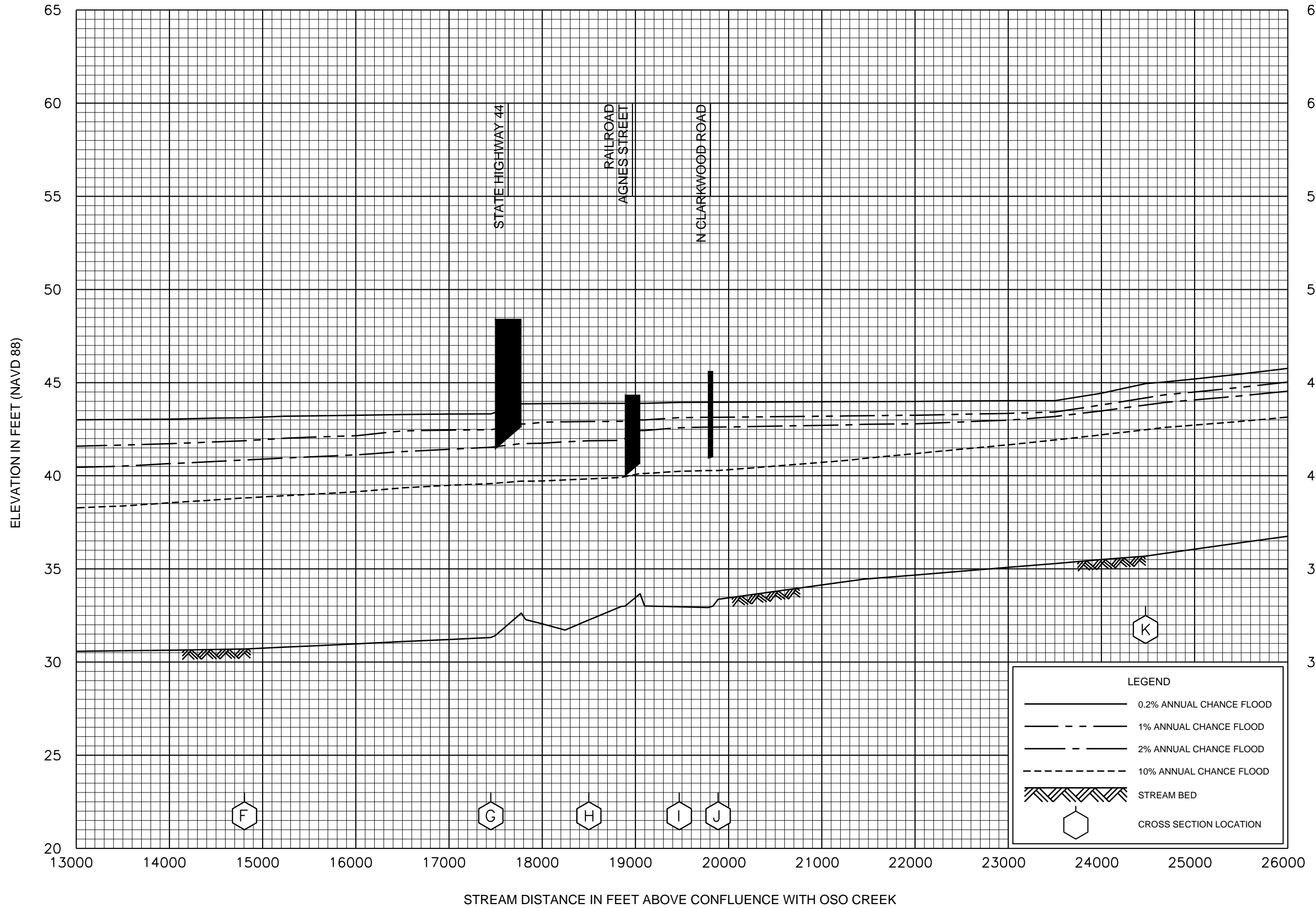


FLOOD PROFILES

OSO CREEK TRIBUTARY NO. 14

FEDERAL EMERGENCY MANAGEMENT AGENCY

**NUECES COUNTY, TX
AND INCORPORATED AREAS**

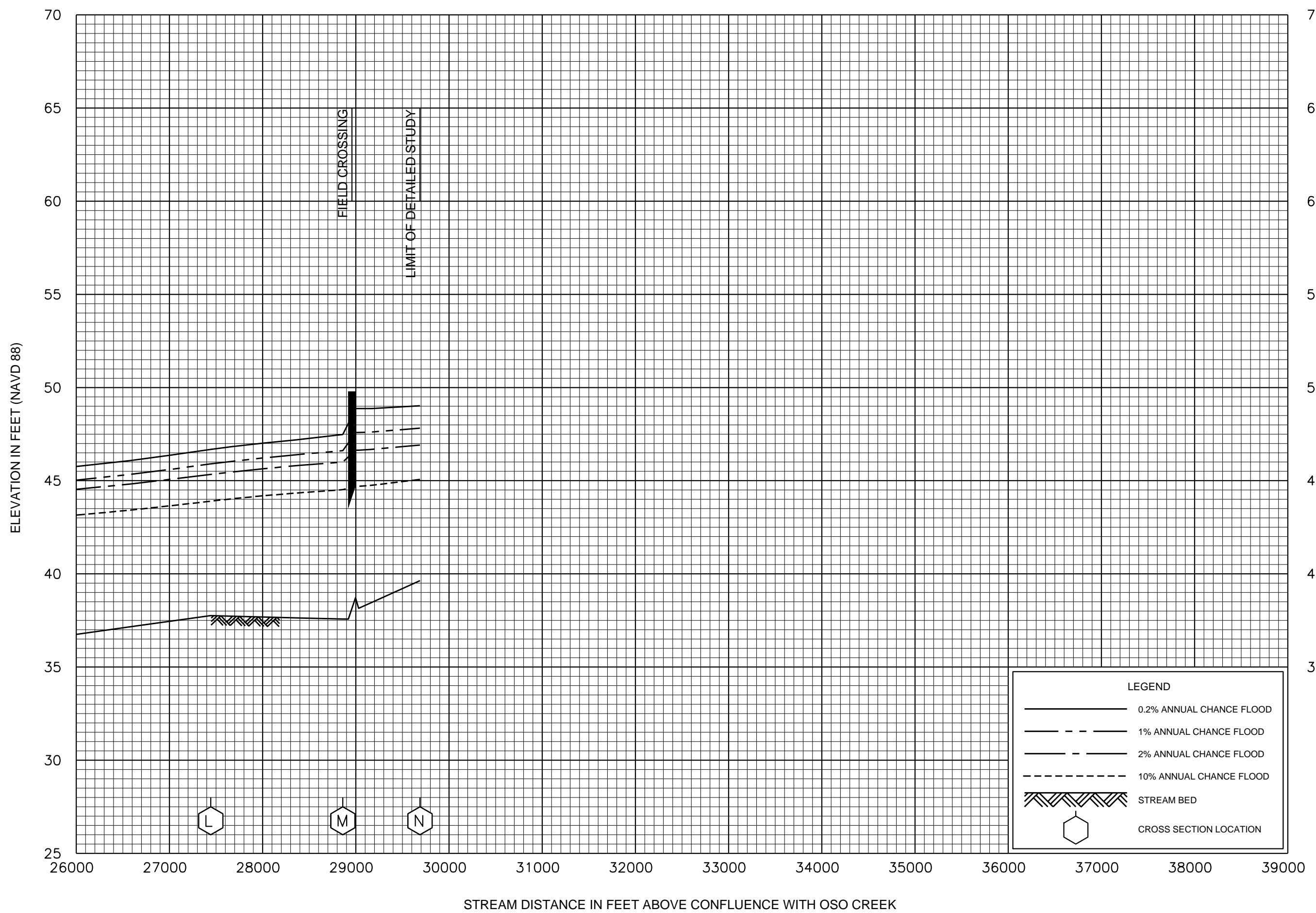


FLOOD PROFILES

OSO CREEK TRIBUTARY NO. 14

FEDERAL EMERGENCY MANAGEMENT AGENCY

NUECES COUNTY, TX
AND INCORPORATED AREAS

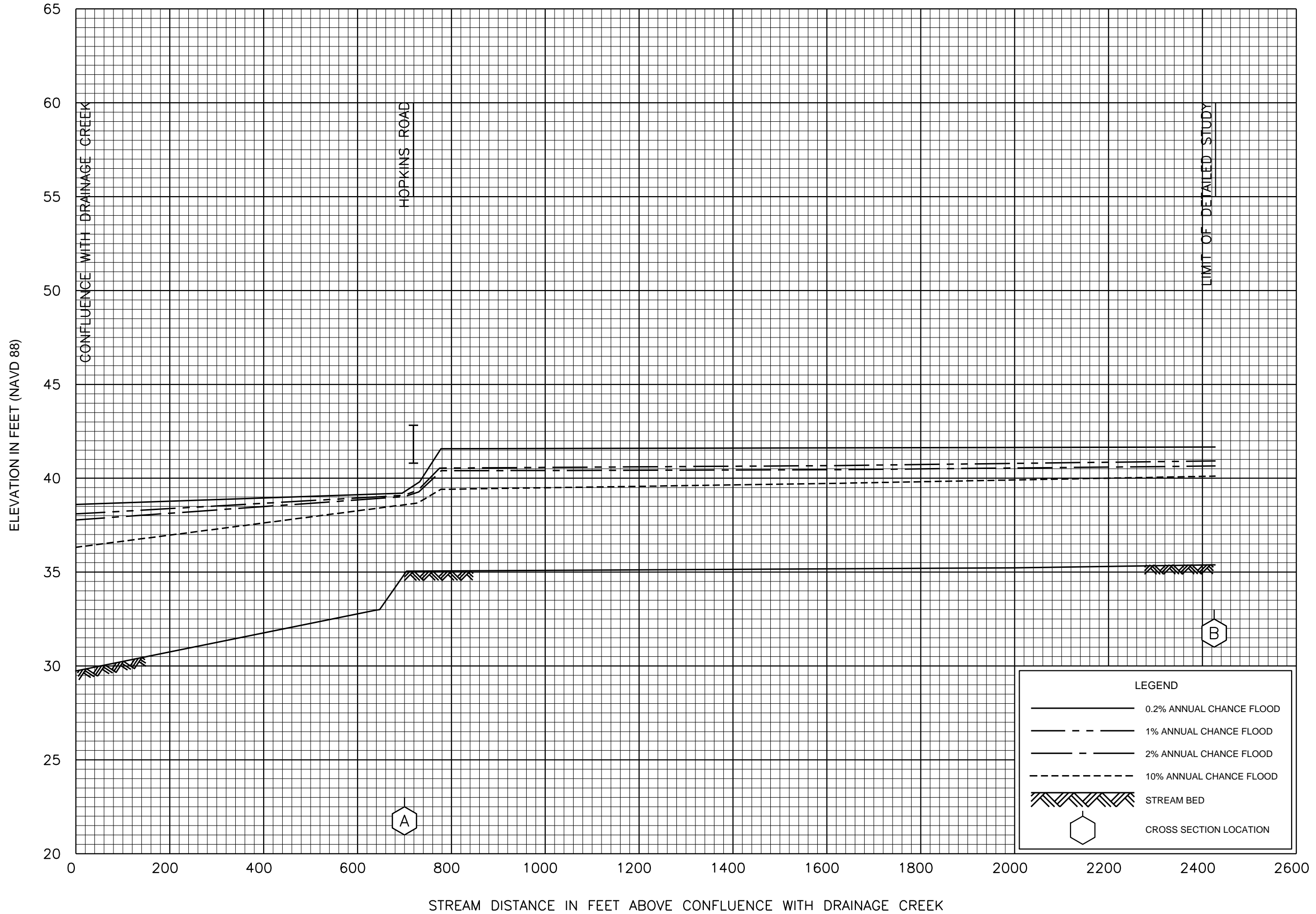


FLOOD PROFILES

OSO CREEK TRIBUTARY NO. 14

FEDERAL EMERGENCY MANAGEMENT AGENCY

NUECES COUNTY, TX
AND INCORPORATED AREAS

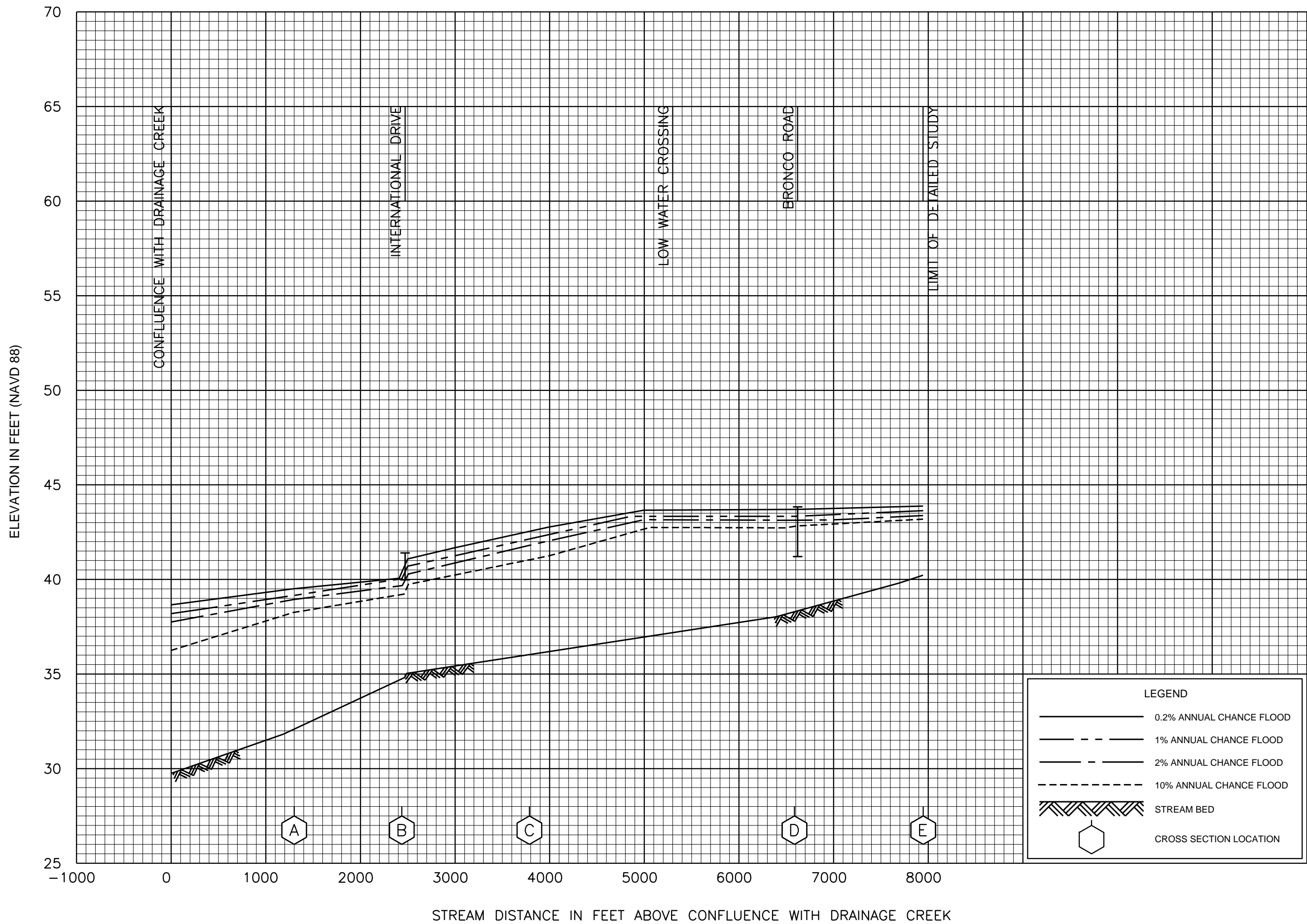


FLOOD PROFILES

STATE HIGHWAY 44 EAST DRAINAGE DITCH

FEDERAL EMERGENCY MANAGEMENT AGENCY

NUECES COUNTY, TX
AND INCORPORATED AREAS

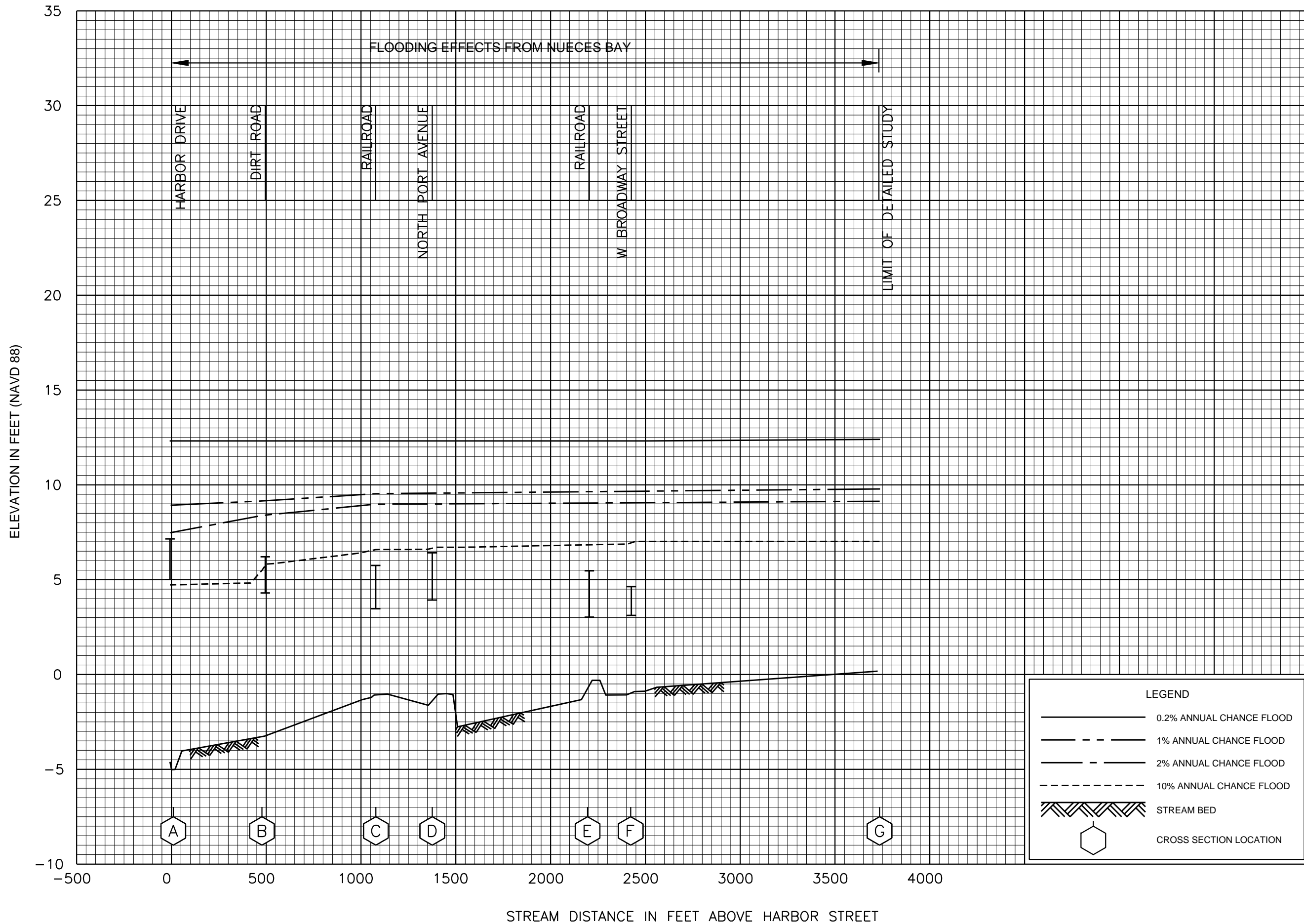


FLOOD PROFILES

STATE HIGHWAY 44 WEST DRAINAGE DITCH

FEDERAL EMERGENCY MANAGEMENT AGENCY

NUECES COUNTY, TX
AND INCORPORATED AREAS

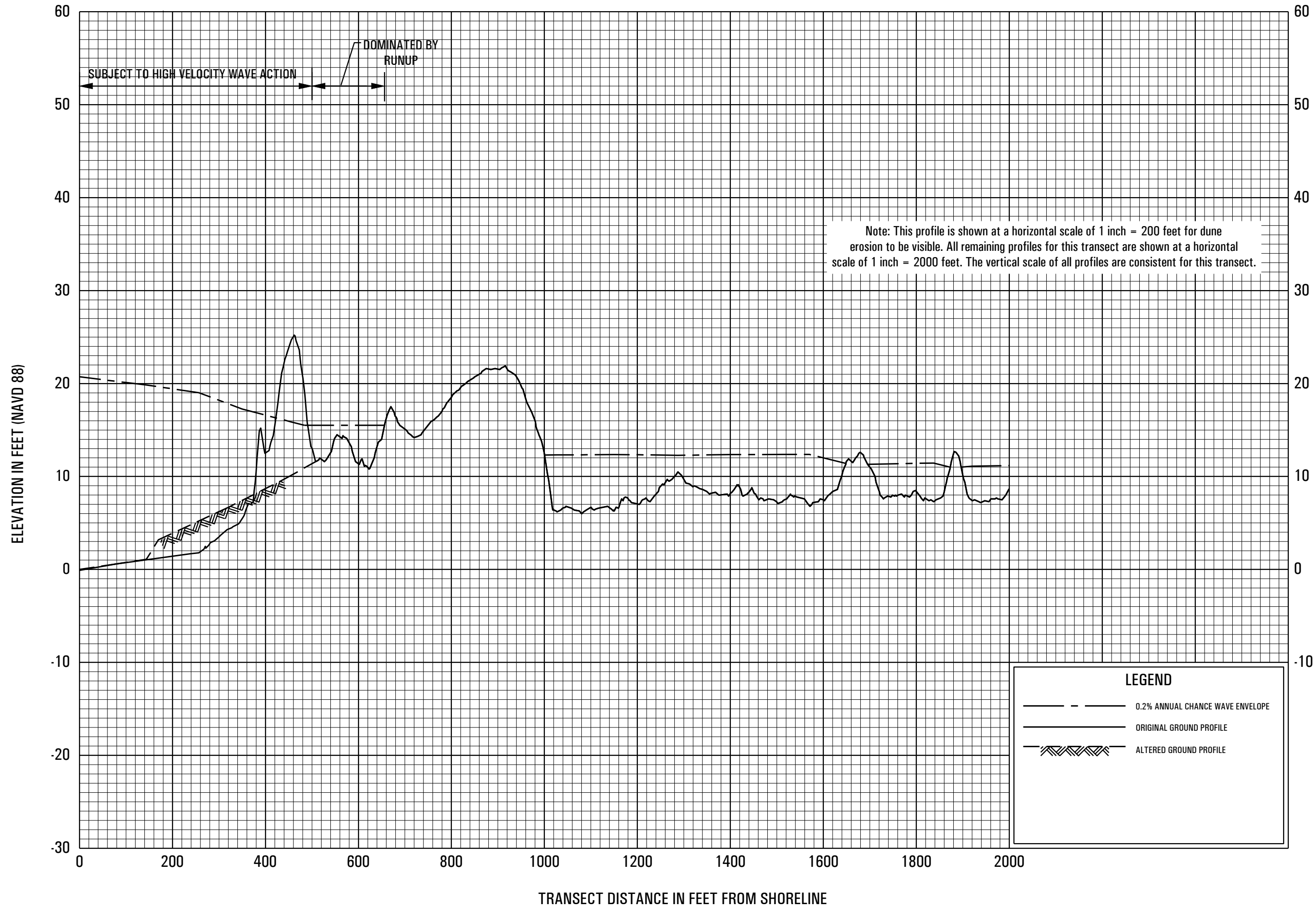


FLOOD PROFILES

TURNING BASIN TRIBUTARY

FEDERAL EMERGENCY MANAGEMENT AGENCY

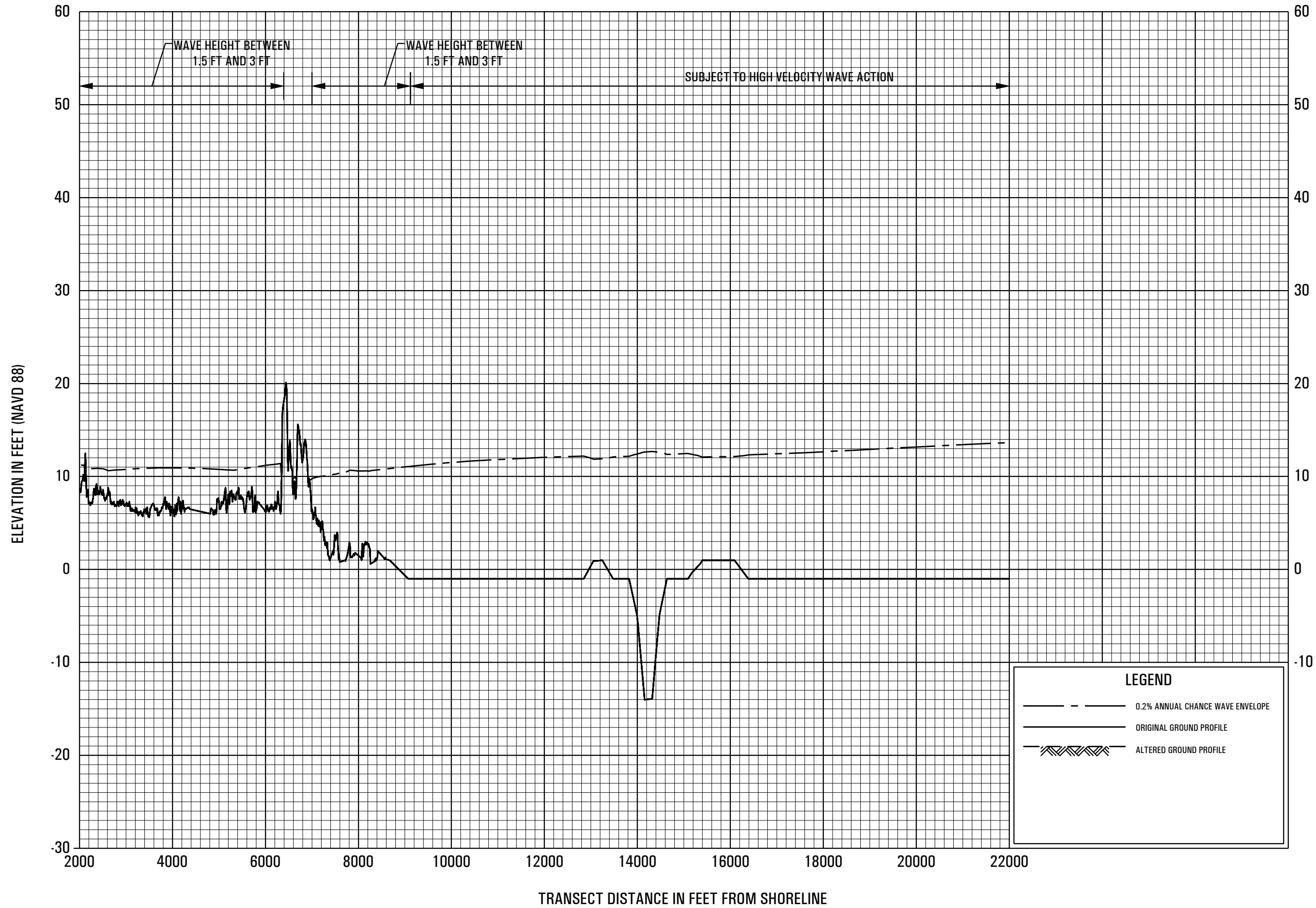
NUECES COUNTY, TX
AND INCORPORATED AREAS



0.2% ANNUAL CHANCE WAVE ENVELOPE

TRANSECT 1

FEDERAL EMERGENCY MANAGEMENT AGENCY
 NUECES COUNTY, TX
 AND INCORPORATED AREAS

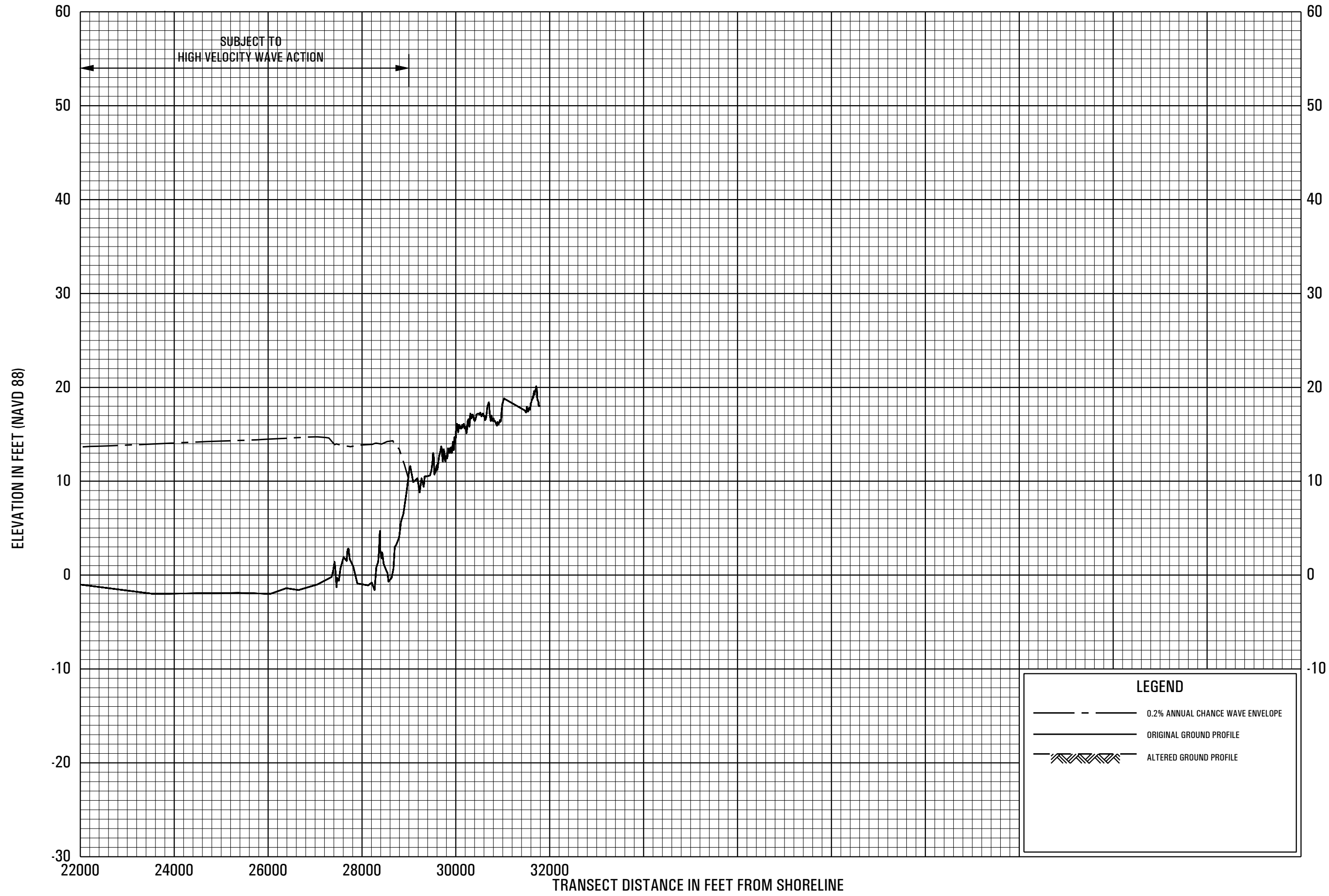


0.2% ANNUAL CHANCE WAVE ENVELOPE

TRANSECT 1

FEDERAL EMERGENCY MANAGEMENT AGENCY
 NUECES COUNTY, TX
 AND INCORPORATED AREAS

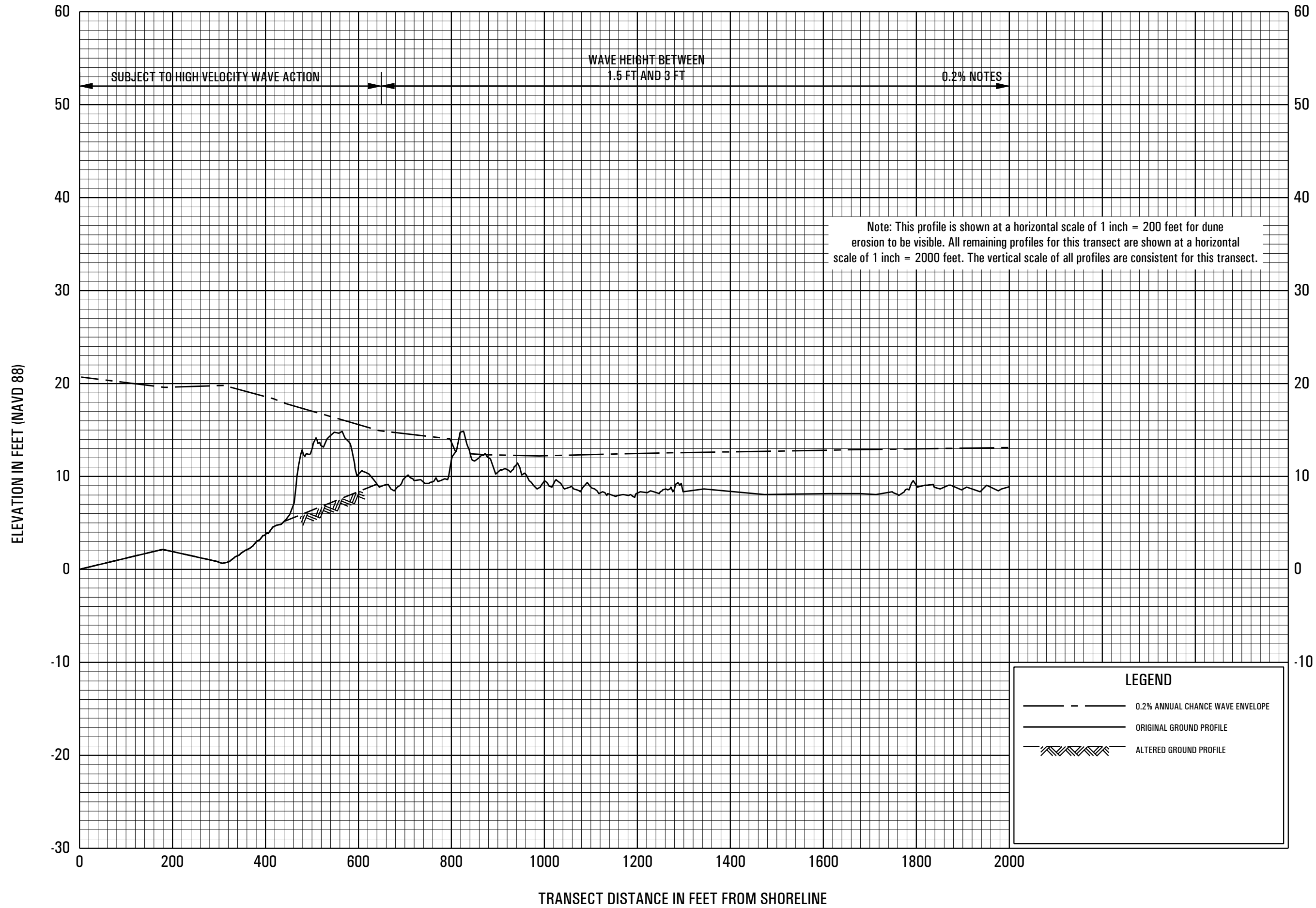
61P



0.2% ANNUAL CHANCE WAVE ENVELOPE

TRANSECT 1

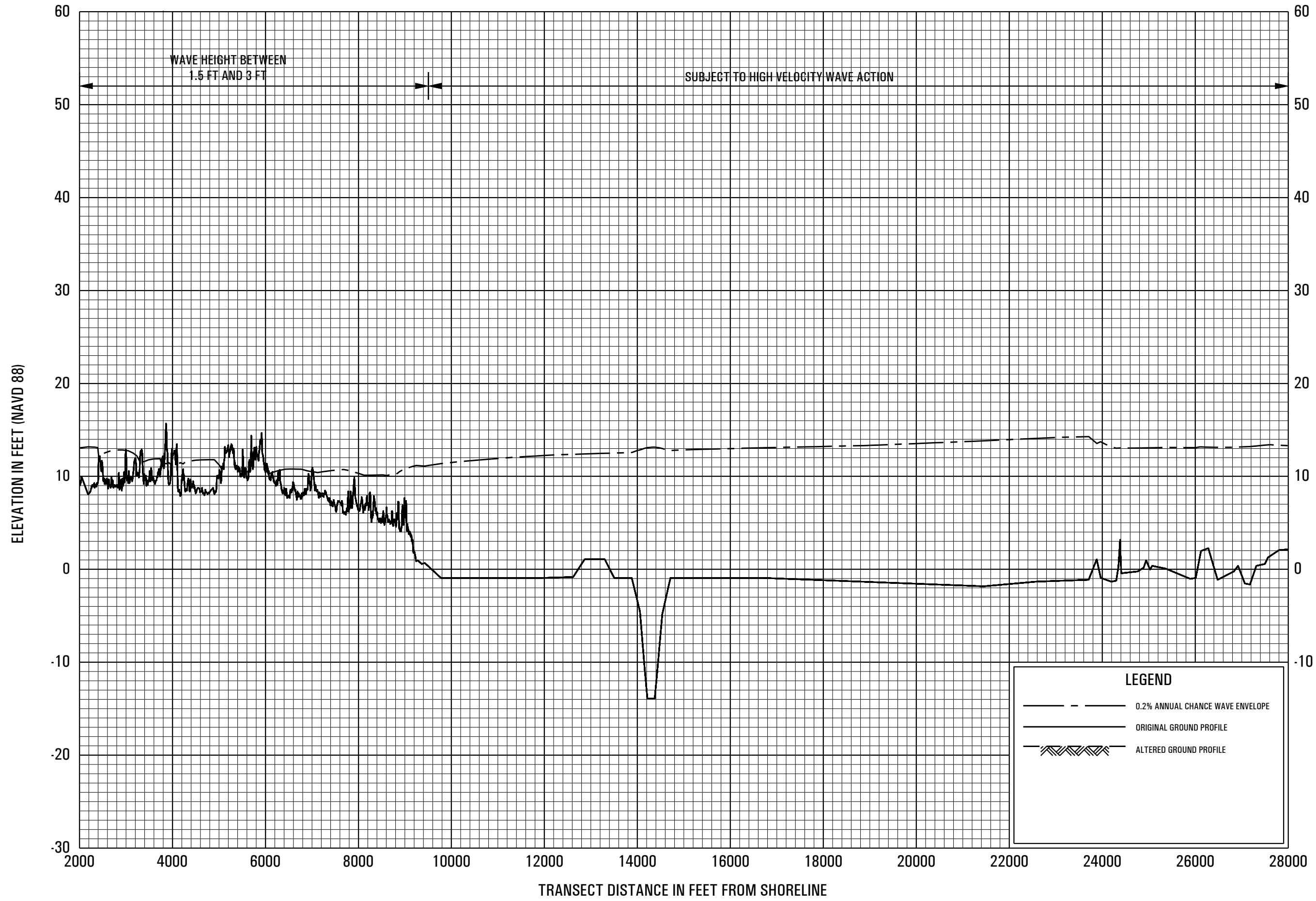
FEDERAL EMERGENCY MANAGEMENT AGENCY
 NUECES COUNTY, TX
 AND INCORPORATED AREAS



0.2% ANNUAL CHANCE WAVE ENVELOPE

TRANSECT 2

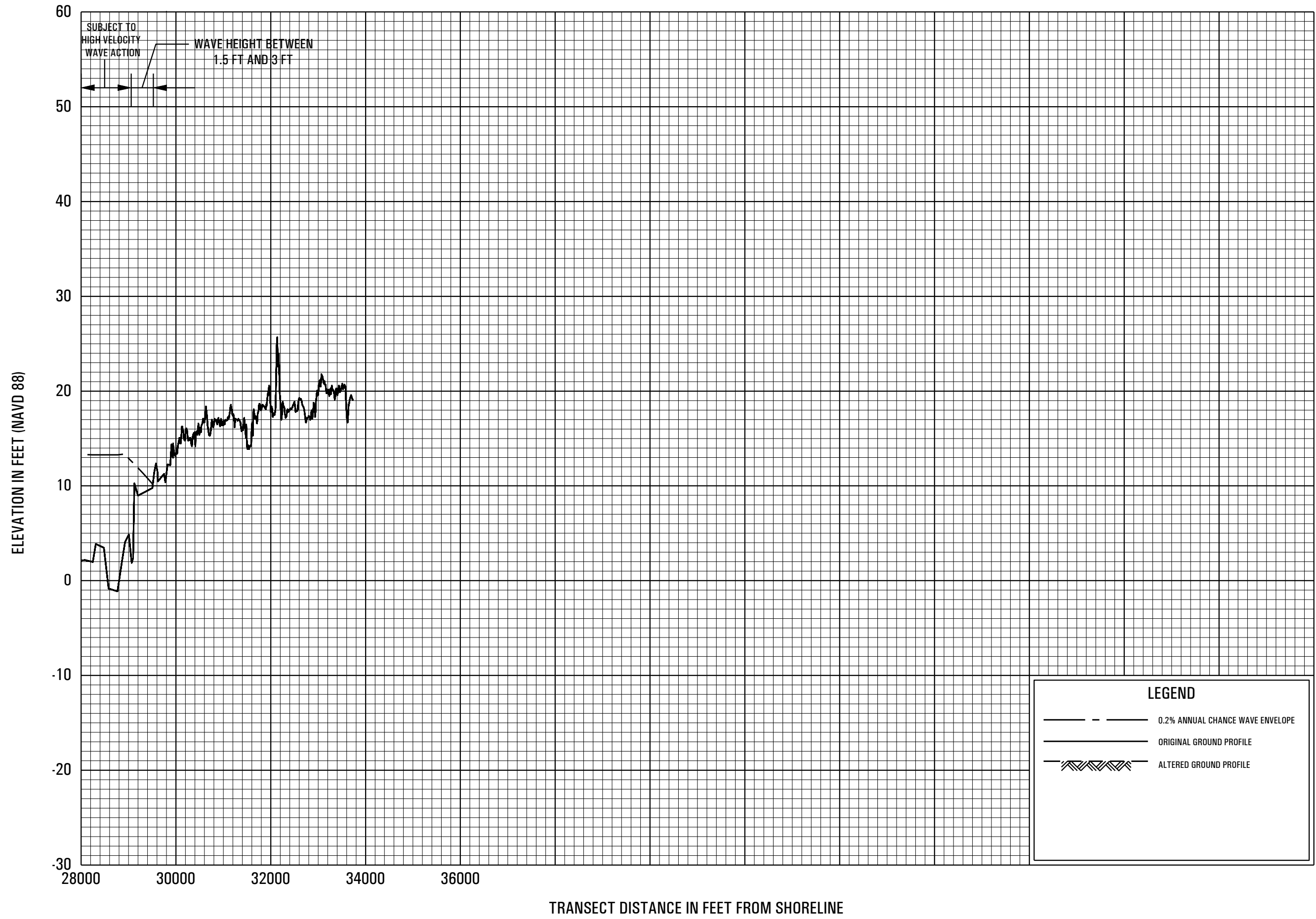
**FEDERAL EMERGENCY MANAGEMENT AGENCY
 NUECES COUNTY, TX
 AND INCORPORATED AREAS**



0.2% ANNUAL CHANCE WAVE ENVELOPE

TRANSECT 2

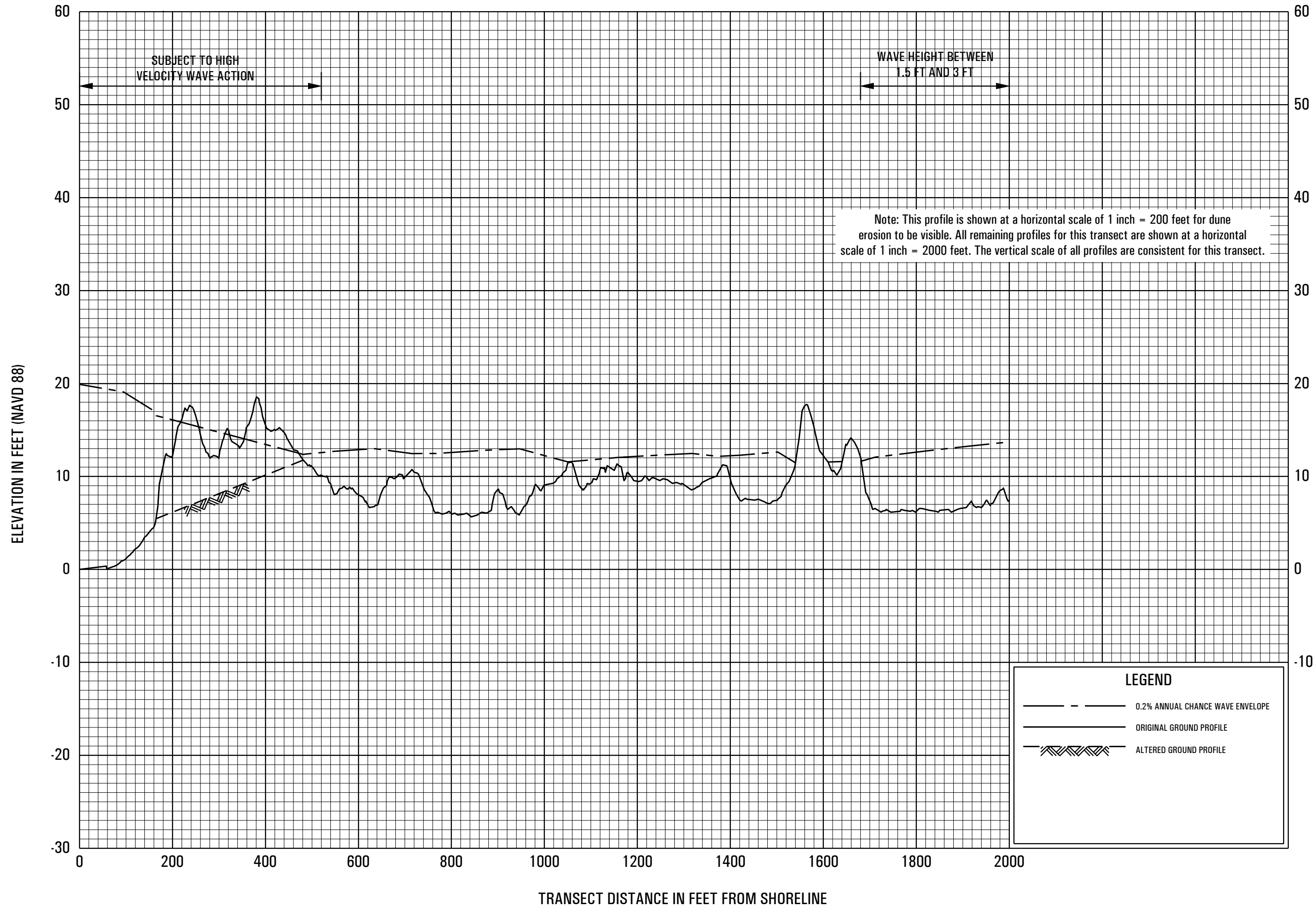
FEDERAL EMERGENCY MANAGEMENT AGENCY
 NUECES COUNTY, TX
 AND INCORPORATED AREAS

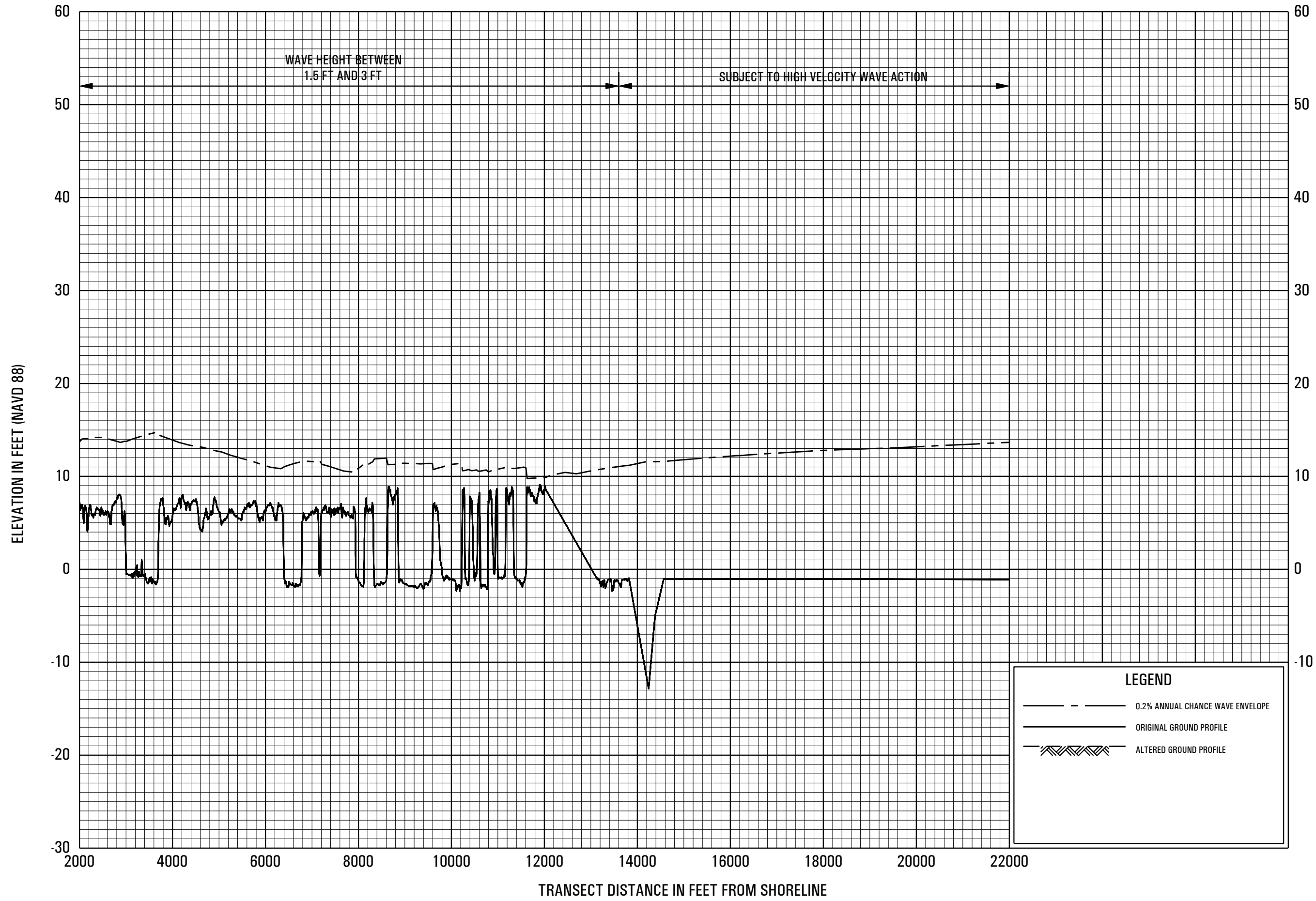


0.2% ANNUAL CHANCE WAVE ENVELOPE

TRANSECT 2

FEDERAL EMERGENCY MANAGEMENT AGENCY
 NUECES COUNTY, TX
 AND INCORPORATED AREAS



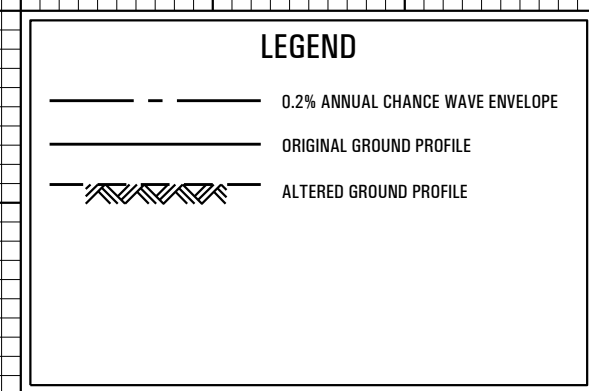
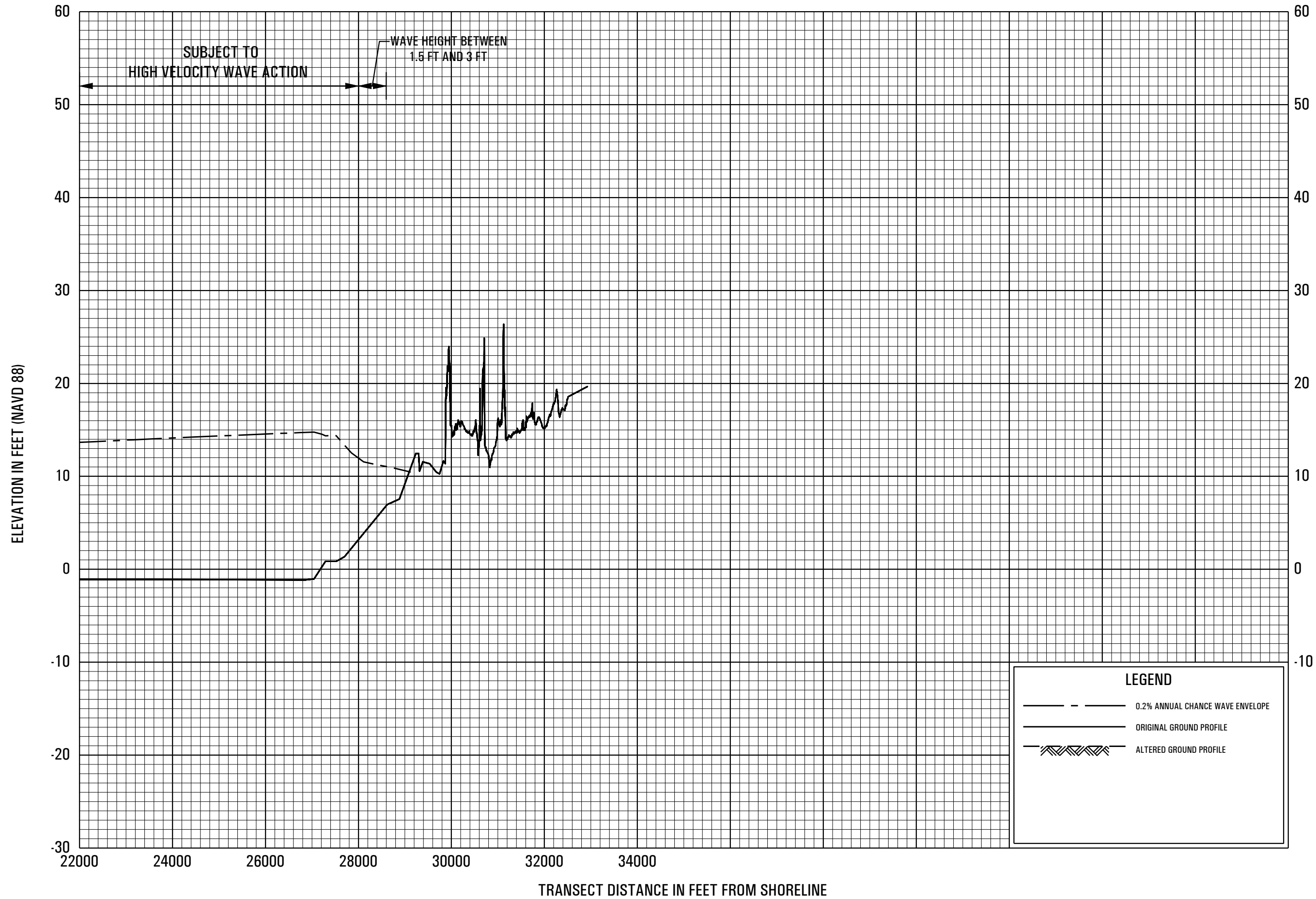


0.2% ANNUAL CHANCE WAVE ENVELOPE

TRANSECT 3

FEDERAL EMERGENCY MANAGEMENT AGENCY
 NUECES COUNTY, TX
 AND INCORPORATED AREAS

67P

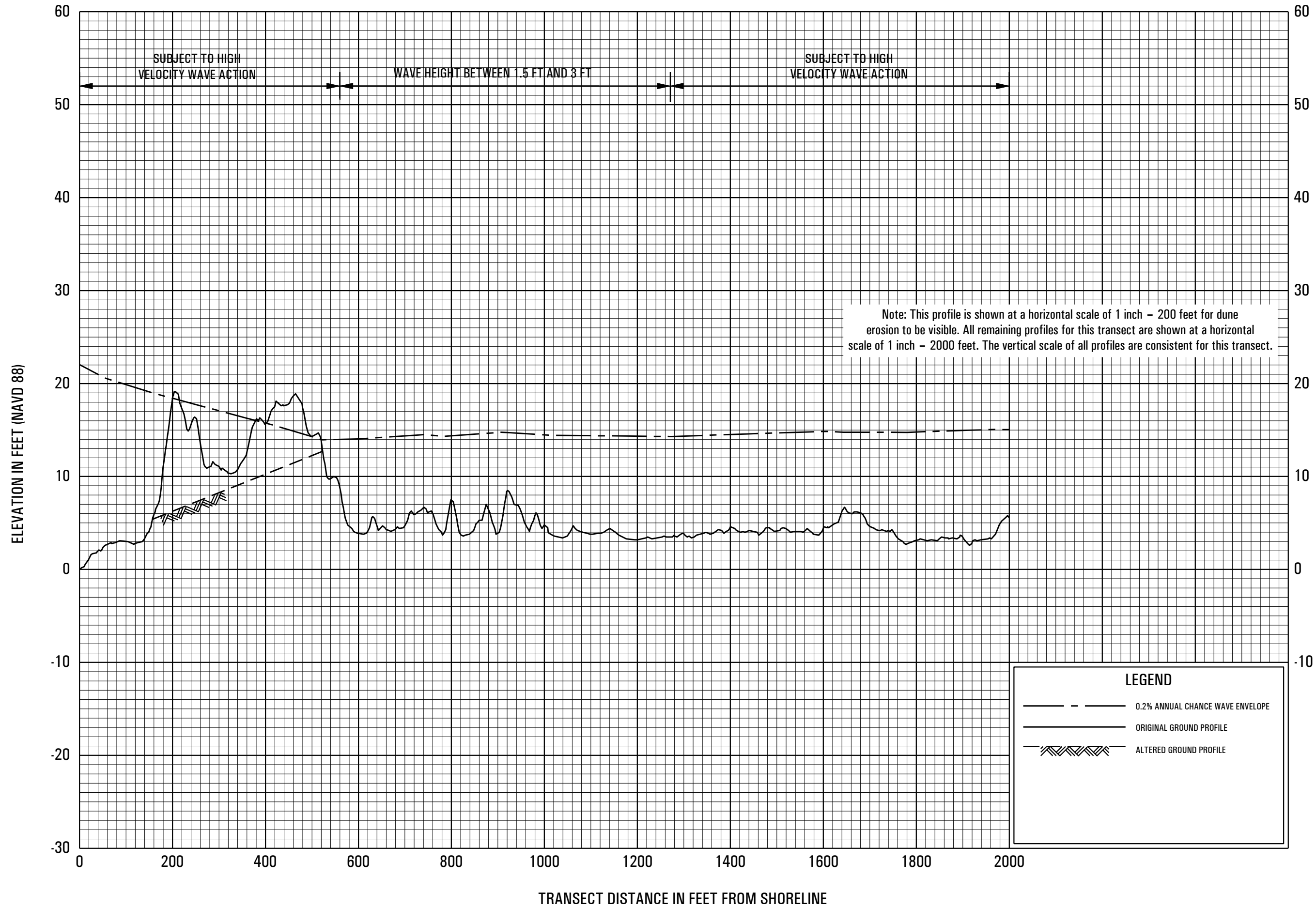


0.2% ANNUAL CHANCE WAVE ENVELOPE

TRANSECT 3

FEDERAL EMERGENCY MANAGEMENT AGENCY
 NUECES COUNTY, TX
 AND INCORPORATED AREAS

68P

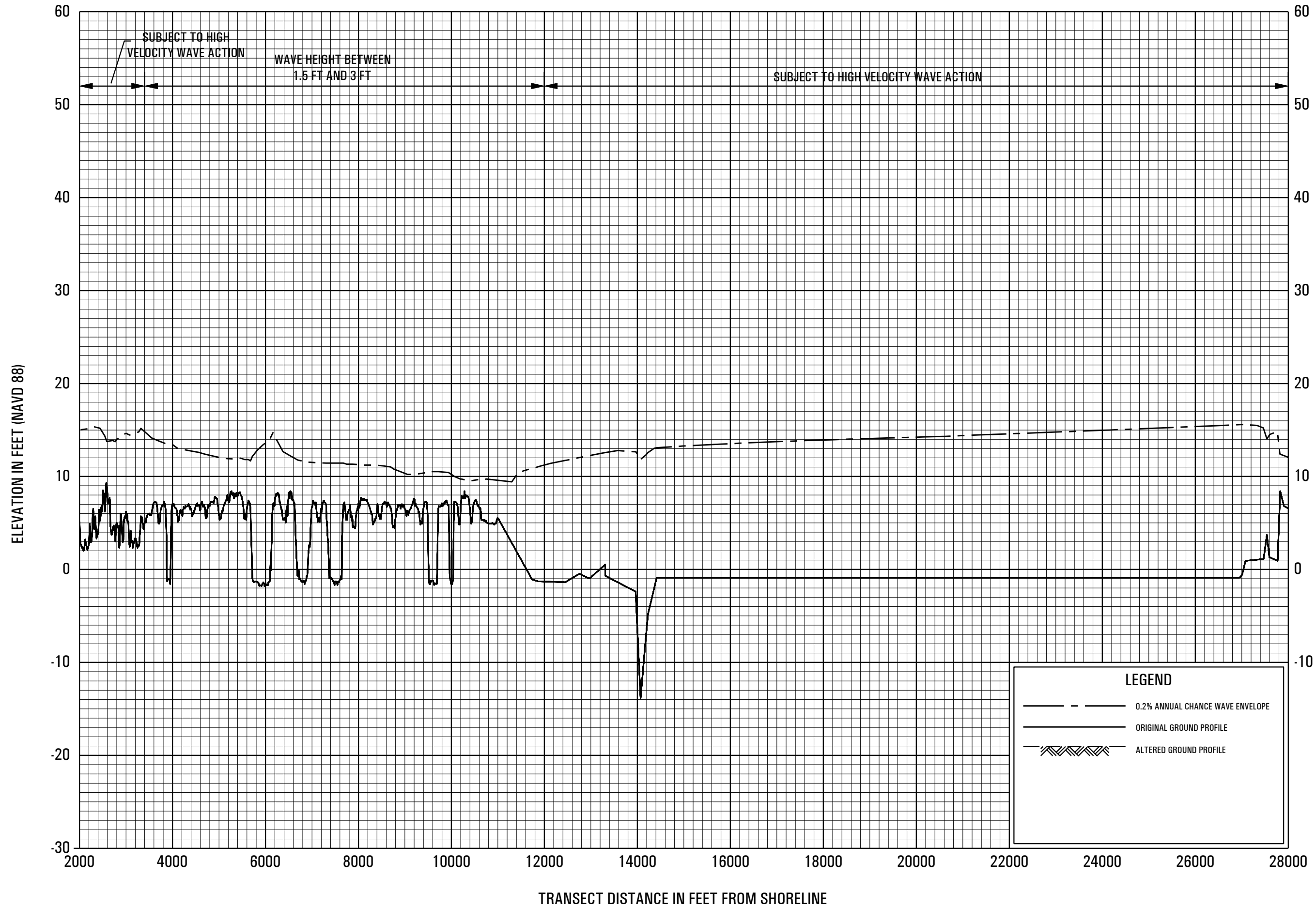


0.2% ANNUAL CHANCE WAVE ENVELOPE

TRANSECT 4

**FEDERAL EMERGENCY MANAGEMENT AGENCY
NUECES COUNTY, TX
AND INCORPORATED AREAS**

69P

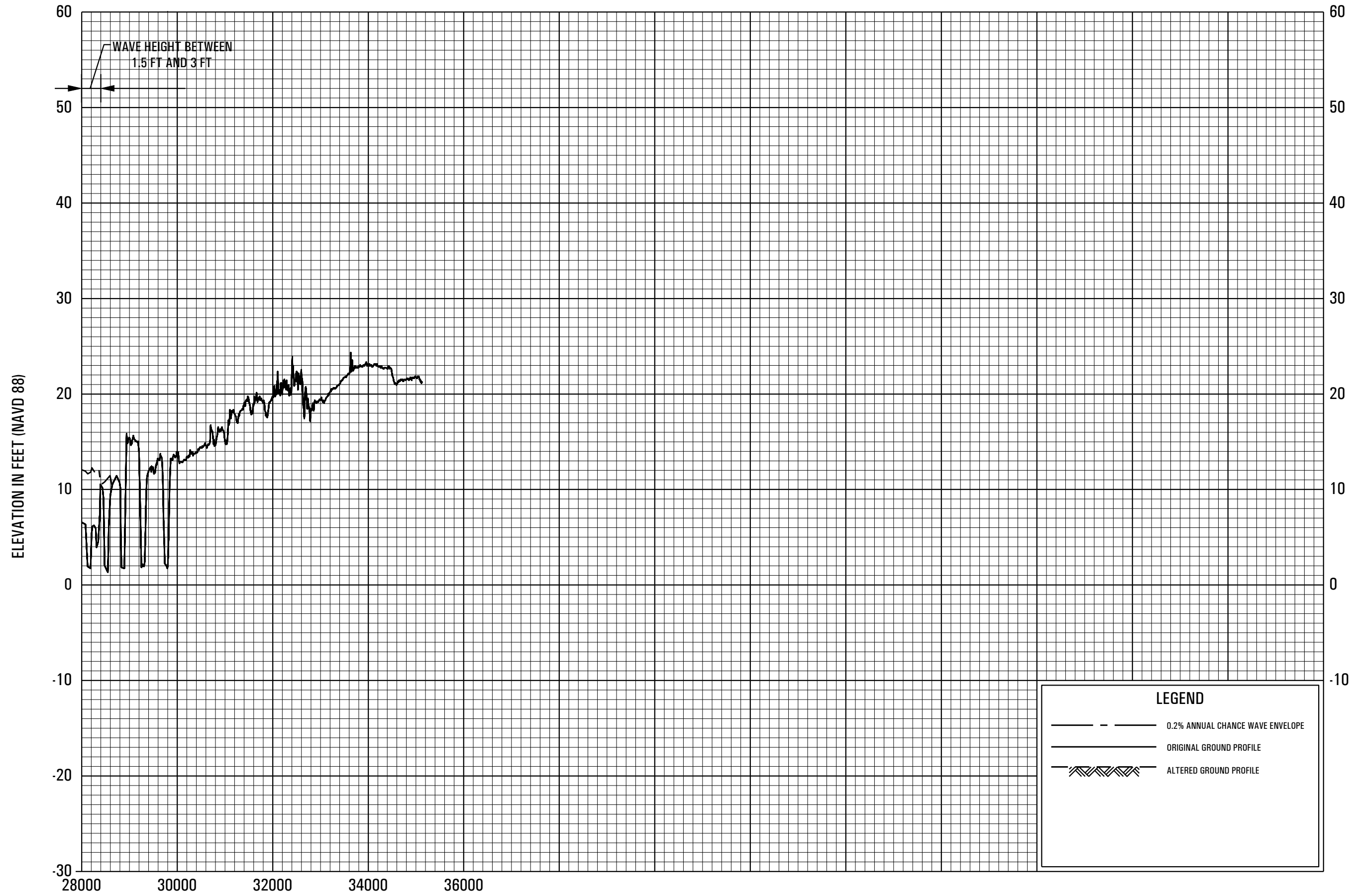


0.2% ANNUAL CHANCE WAVE ENVELOPE

TRANSECT 4

FEDERAL EMERGENCY MANAGEMENT AGENCY
 NUECES COUNTY, TX
 AND INCORPORATED AREAS

70P



ELEVATION IN FEET (NAVD 88)

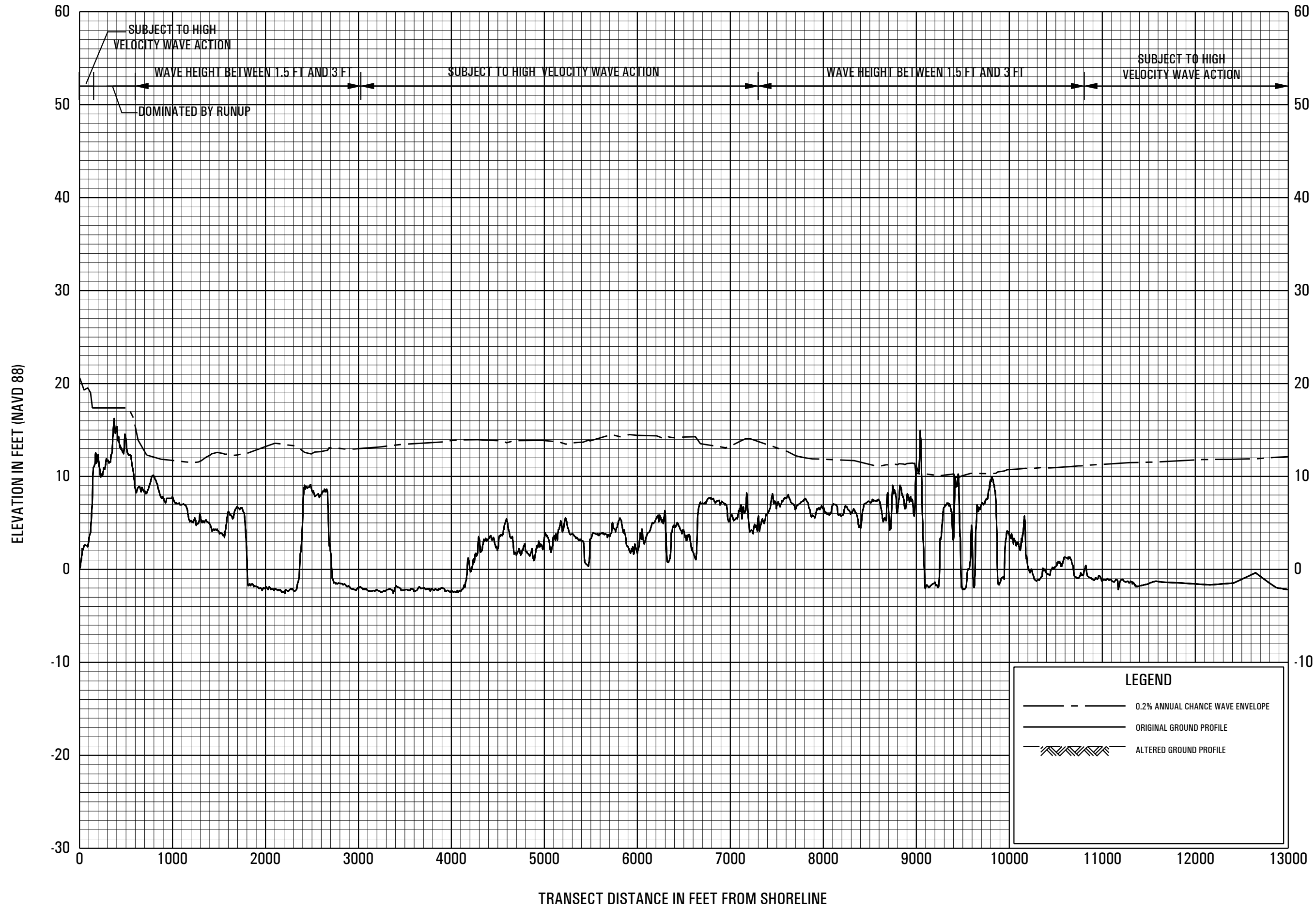
TRANSECT DISTANCE IN FEET FROM SHORELINE

LEGEND

- 0.2% ANNUAL CHANCE WAVE ENVELOPE
- ORIGINAL GROUND PROFILE
- ALTERED GROUND PROFILE

FEDERAL EMERGENCY MANAGEMENT AGENCY
 NUECES COUNTY, TX
 AND INCORPORATED AREAS

0.2% ANNUAL CHANCE WAVE ENVELOPE
 TRANSECT 4



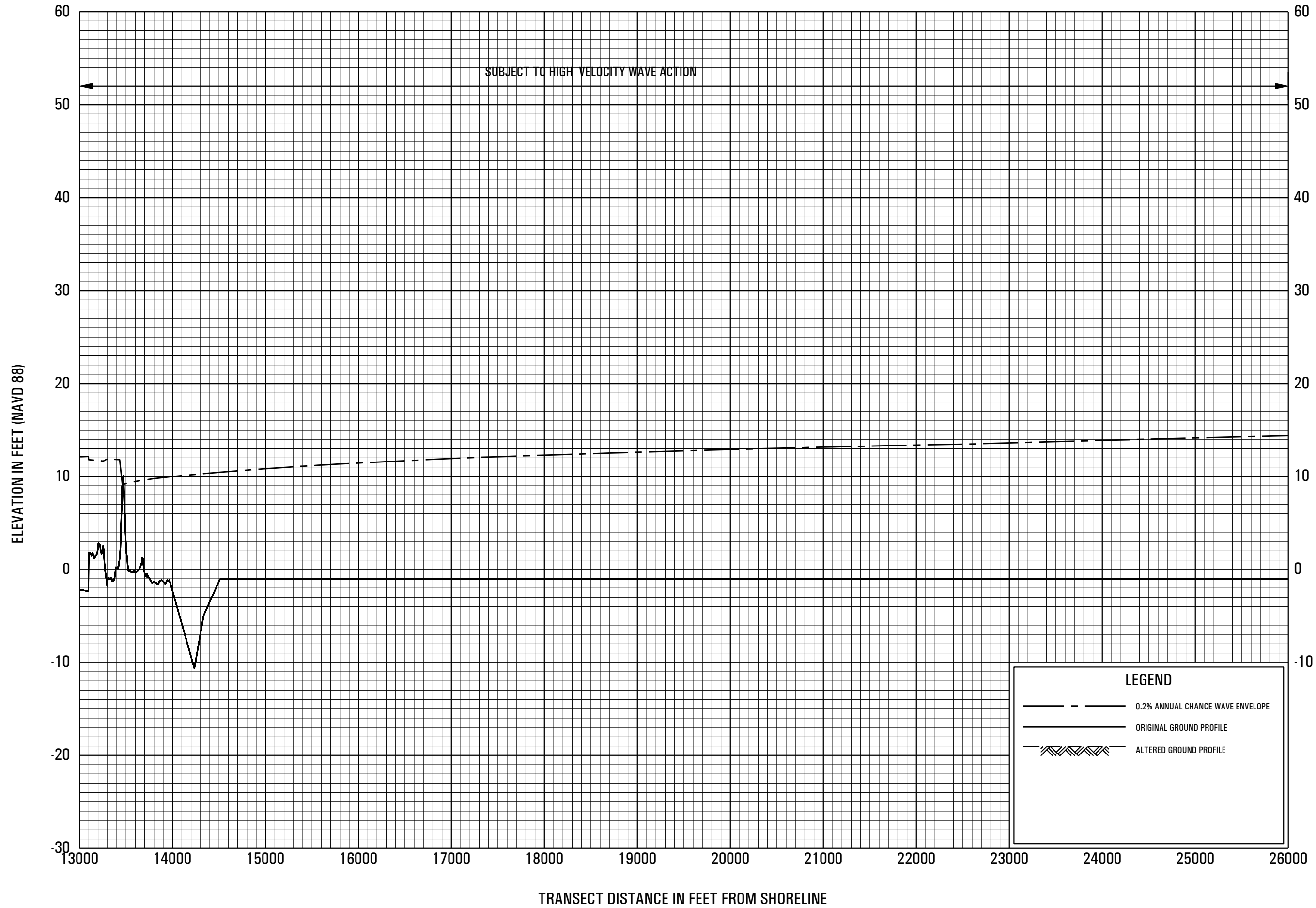
LEGEND

- 0.2% ANNUAL CHANCE WAVE ENVELOPE
- _____ ORIGINAL GROUND PROFILE
- ////// ALTERED GROUND PROFILE

0.2% ANNUAL CHANCE WAVE ENVELOPE

TRANSECT 5

FEDERAL EMERGENCY MANAGEMENT AGENCY
 NUECES COUNTY, TX
 AND INCORPORATED AREAS

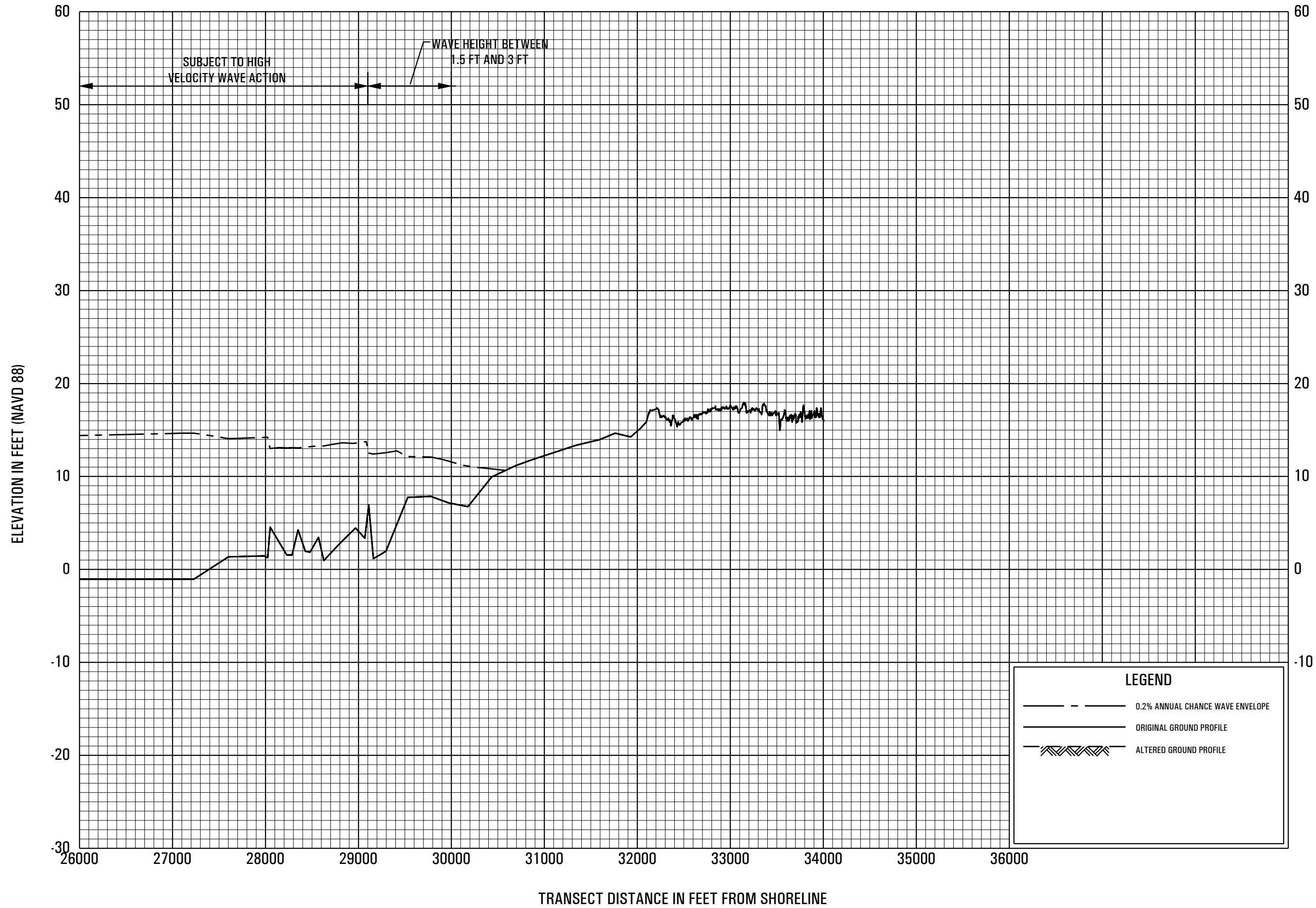


0.2% ANNUAL CHANCE WAVE ENVELOPE

TRANSECT 5

FEDERAL EMERGENCY MANAGEMENT AGENCY
 NUECES COUNTY, TX
 AND INCORPORATED AREAS

73P

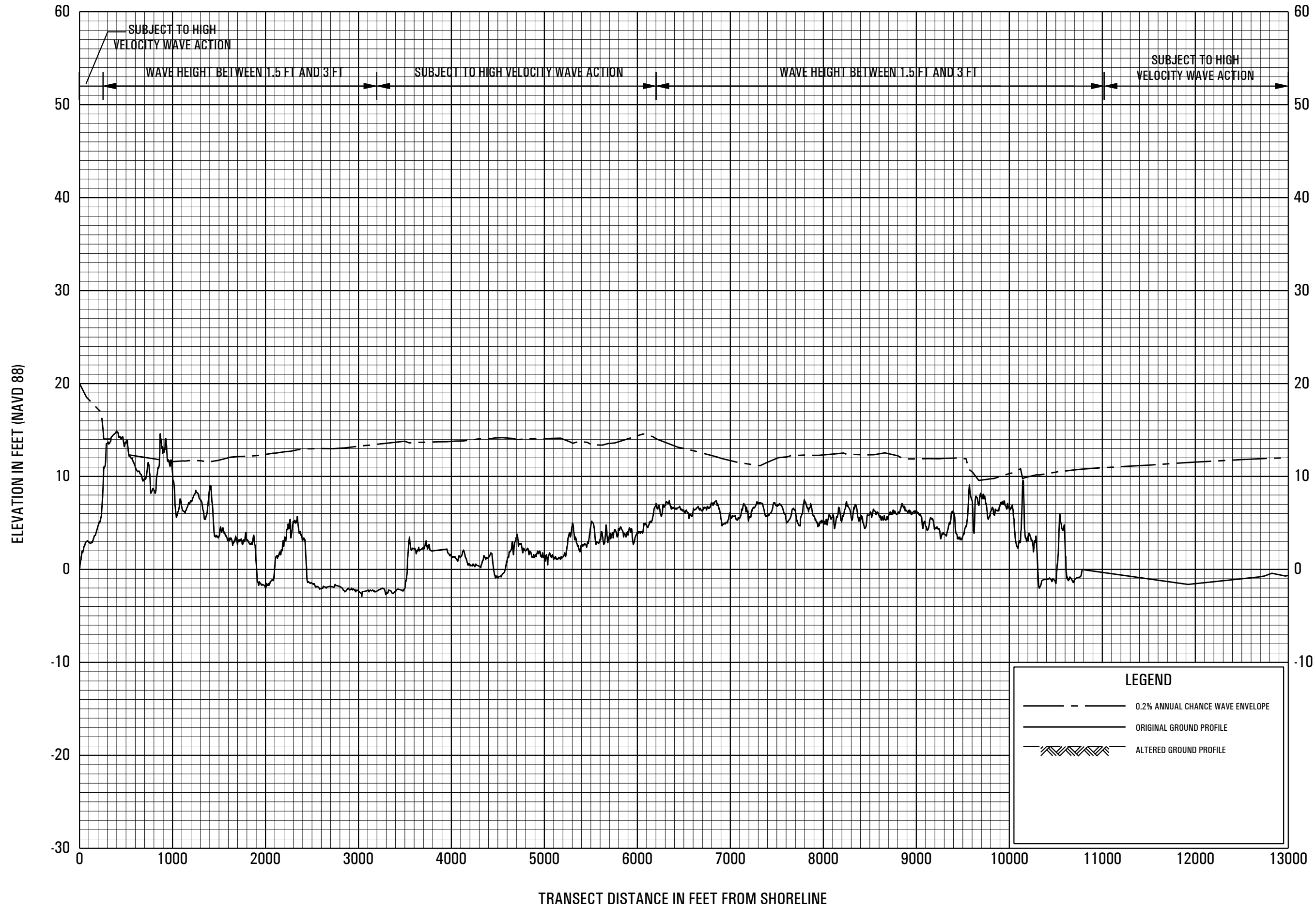


0.2% ANNUAL CHANCE WAVE ENVELOPE

TRANSECT 5

FEDERAL EMERGENCY MANAGEMENT AGENCY
 NUECES COUNTY, TX
 AND INCORPORATED AREAS

74P

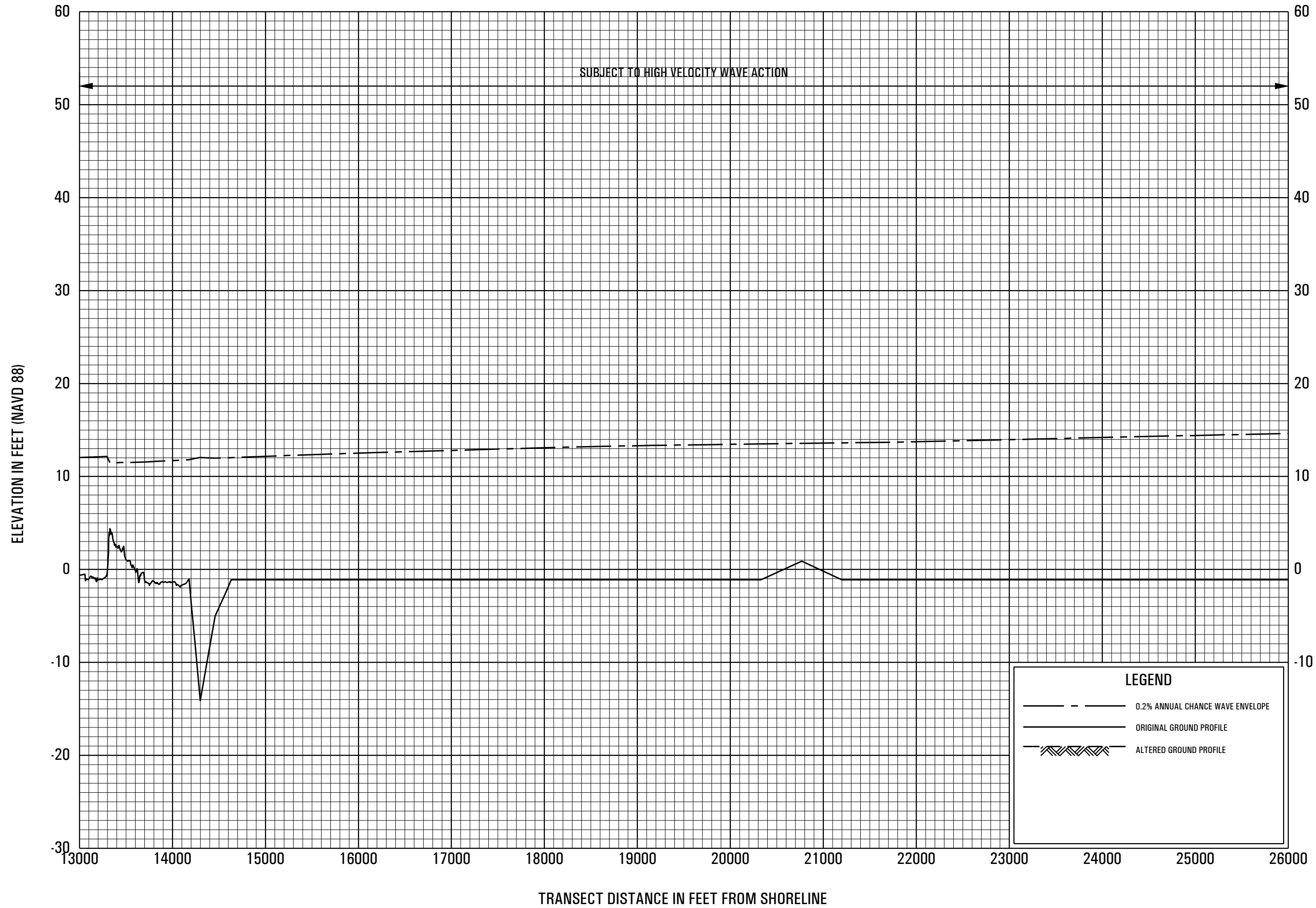


0.2% ANNUAL CHANCE WAVE ENVELOPE

TRANSECT 6

FEDERAL EMERGENCY MANAGEMENT AGENCY
 NUECES COUNTY, TX
 AND INCORPORATED AREAS

75P

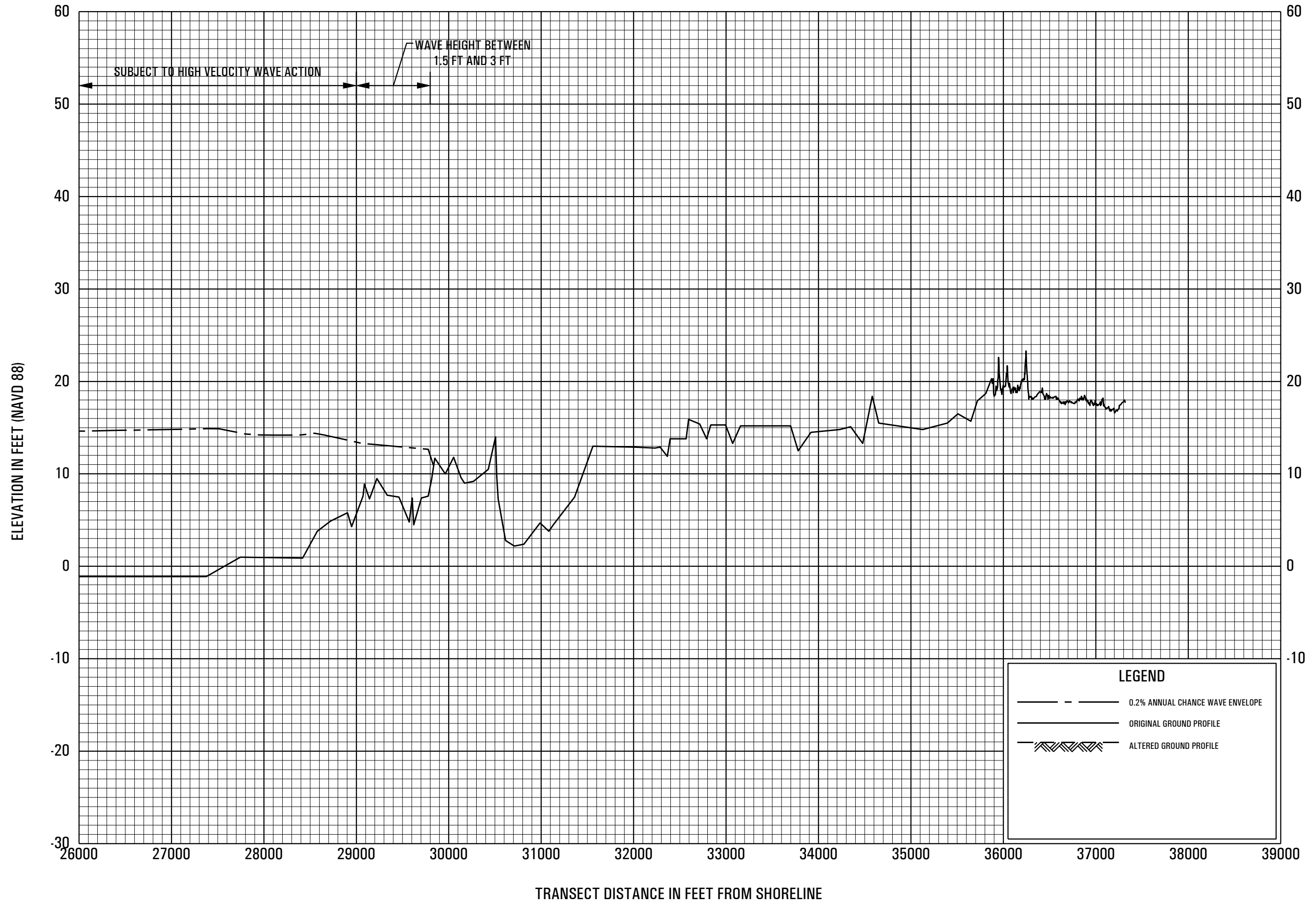


0.2% ANNUAL CHANCE WAVE ENVELOPE

TRANSECT 6

FEDERAL EMERGENCY MANAGEMENT AGENCY
 NUECES COUNTY, TX
 AND INCORPORATED AREAS

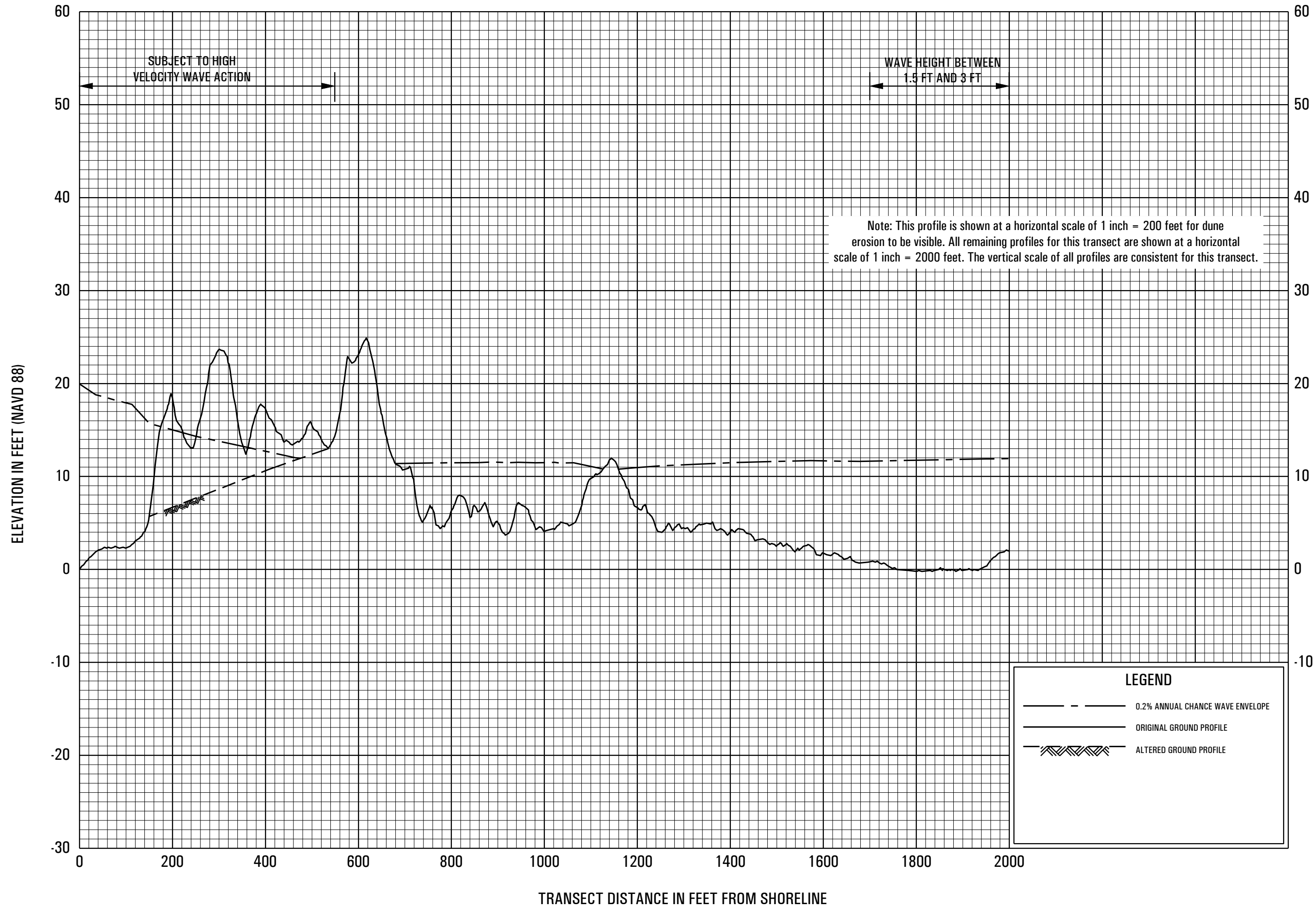
76P



0.2% ANNUAL CHANCE WAVE ENVELOPE

TRANSECT 6

FEDERAL EMERGENCY MANAGEMENT AGENCY
 NUECES COUNTY, TX
 AND INCORPORATED AREAS



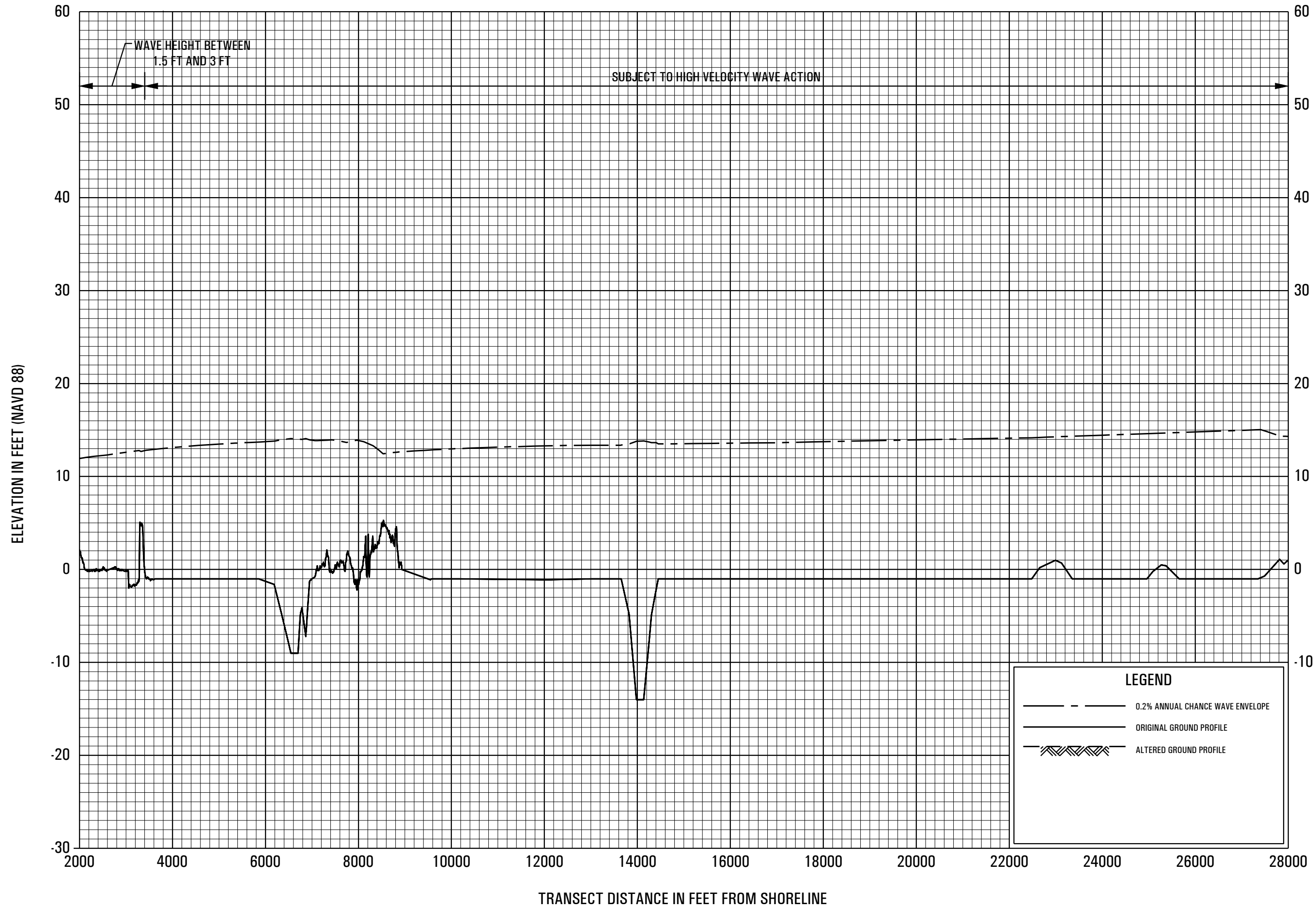
SUBJECT TO HIGH VELOCITY WAVE ACTION

WAVE HEIGHT BETWEEN 1.5 FT AND 3 FT

Note: This profile is shown at a horizontal scale of 1 inch = 200 feet for dune erosion to be visible. All remaining profiles for this transect are shown at a horizontal scale of 1 inch = 2000 feet. The vertical scale of all profiles are consistent for this transect.

LEGEND

- 0.2% ANNUAL CHANCE WAVE ENVELOPE
- ORIGINAL GROUND PROFILE
- ▨▨▨▨▨▨▨▨▨▨ ALTERED GROUND PROFILE



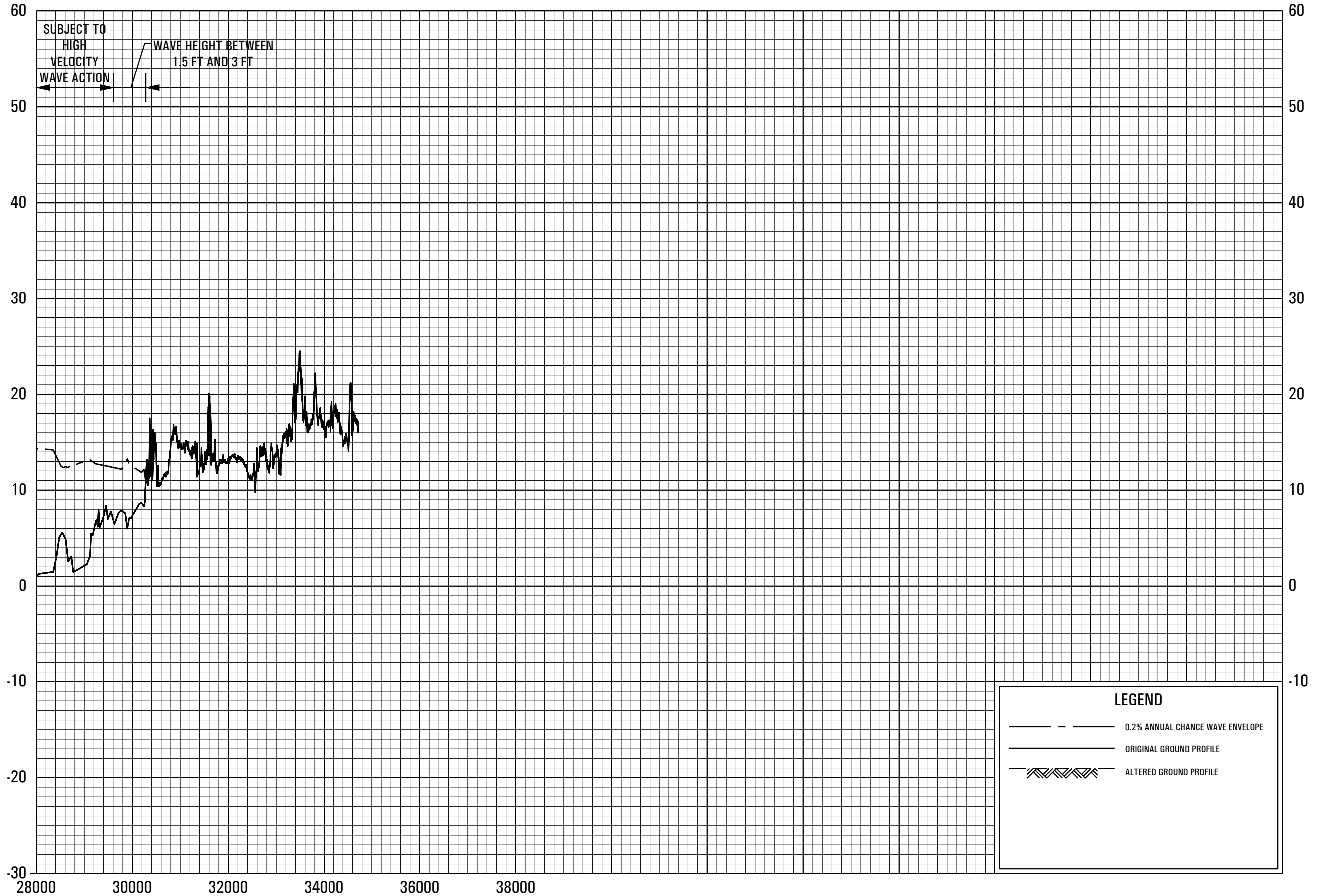
0.2% ANNUAL CHANCE WAVE ENVELOPE

TRANSECT 7

FEDERAL EMERGENCY MANAGEMENT AGENCY
 NUECES COUNTY, TX
 AND INCORPORATED AREAS

79P

ELEVATION IN FEET (NAVD 88)



0.2% ANNUAL CHANCE WAVE ENVELOPE

TRANSECT 7

FEDERAL EMERGENCY MANAGEMENT AGENCY
NUECES COUNTY, TX
AND INCORPORATED AREAS

TRANSECT DISTANCE IN FEET FROM SHORELINE